
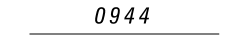
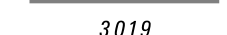
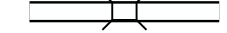
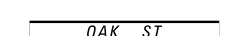
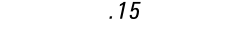








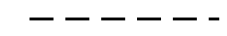




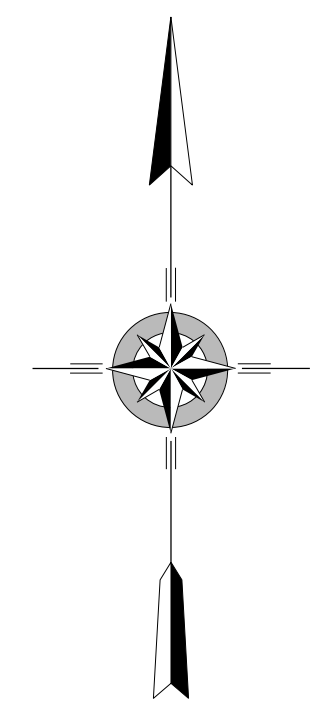
TOTAL MILES
 Borough Road System 18.15
 State Highway System 4.10
 Total 22.25

POPULATION 6,438
 (2010 Census)

LEGEND

-  LIMITED ACCESS HIGHWAY
-  STATE ROUTE AND NUMBER ON BOROUGH STREET
-  STATE MAINTAINED BRIDGE ON BOROUGH STREET
-  BOROUGH STREET NAME AND SEGMENT LENGTH IN MILES
-  TURNBACK BOROUGH STREET
-  BOROUGH ALLEY
-  OTHER ROAD
-  RAILROAD
-  STATE BOUNDARY
-  COUNTY BOUNDARY
-  TOWNSHIP BOUNDARY
-  CITY BOUNDARY
-  BOROUGH BOUNDARY
-  MUNICIPAL BUILDING
-  SPLIT MILEAGE BETWEEN MUNICIPALITIES
-  SCHOOL, COLLEGE OR UNIVERSITY
-  POINT OF INTEREST

- ASH ST
- ASPEN WAY
- BANFF DR
- BEAU DR
- BEECH ST
- BILLINGS DR
- BROOKVIEW DR
- BRORA DR
- CASEY LA
- CHERRY ST
- CHESTNUT ST
- CYPRESS ST
- CONNEAUTTEE DR
- COOPER LA
- COVE DR
- DAVIS DR
- DARROW RD
- DUNBARTON RD
- DUNDON RD
- ELM ST
- ERIE ST
- EVERGREEN DR
- FAIRWAY DR
- GEORGIAN DR
- GIBSON LA
- GRANADA DR
- GREEN OAKS DR
- HARRISON DR
- HICKORY ST
- HICKORY ST
- HIGH ST
- HILLCREST DR
- HILLTOP RD
- INDUSTRIAL DR
- JEFFERSON ST
- KINTER HILL RD
- LAKELAND DR
- LAKESIDE DR
- LORNA LA
- LYNWOOD DR
- MADLINE DR
- MADISON ST
- MAPLE DR
- MAPLE ST
- MILL ST
- MONROE ST
- MORAY DR
- NORDMERE DR
- NORMAL ST
- NORTH SKYTOP RD
- ONTARIO ST
- ORCHARD DR
- PEACH ST
- PERRY LA
- PINE ST
- PINEVIEW DR
- RASPBERRY ST
- SCHOOL ST
- SCHRUERS LA
- SCOTS GLEN DR
- SHELHAMER CIR
- SHERROD DR
- SHERROD HILL RD
- SHERWOOD DR
- SHORT ST
- SOUTH SKYTOP RD
- STONEHAVEN DR
- SUNSET DR
- TARBELL LA
- TERRACE DR
- VALLEY VIEW DR
- WALKER DR
- WALNUT ST
- WASHINGTON ST
- WATER ST
- WATERFORD ST
- WILLOW ST
- WINDY LA



EDINBORO BOROUGH

ERIE COUNTY

PREPARED BY THE
 PENNSYLVANIA DEPARTMENT OF TRANSPORTATION

BUREAU OF PLANNING AND RESEARCH
 GEOGRAPHIC INFORMATION DIVISION

IN COOPERATION WITH THE

U.S. DEPARTMENT OF TRANSPORTATION
 FEDERAL HIGHWAY ADMINISTRATION

AND

MUNICIPAL SERVICES DISTRICT 1-0

MUNICIPAL CODE 25 404

REVISED PER FORM 990 DATED 11-30-17

SCALE

