
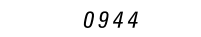
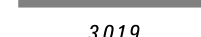

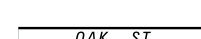
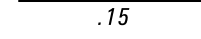

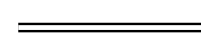






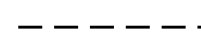




**LEGEND**

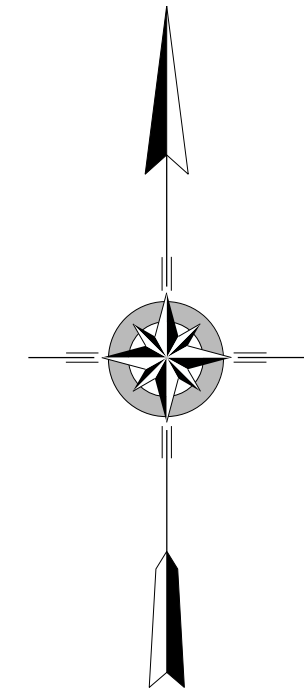
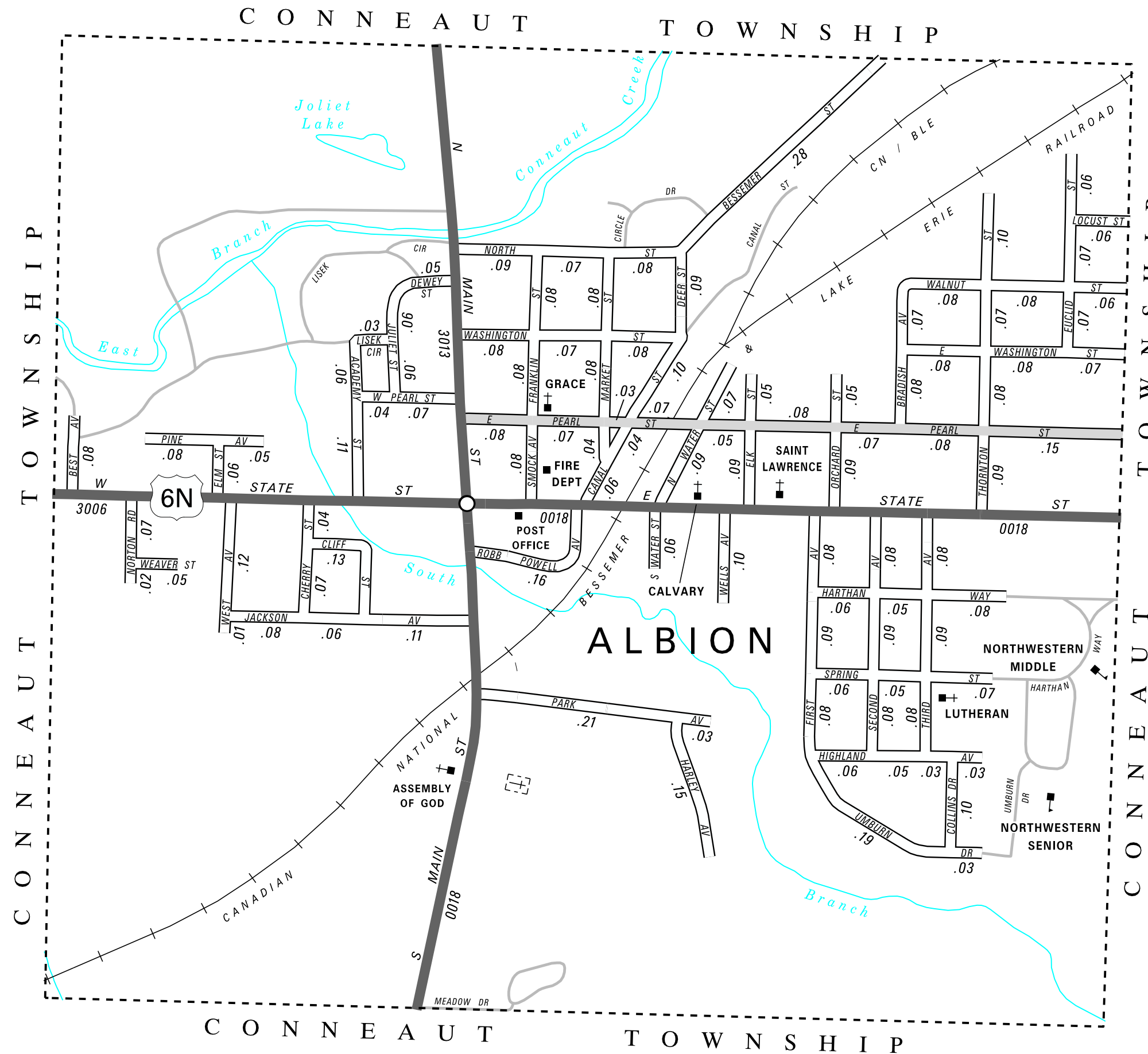
-  LIMITED ACCESS HIGHWAY
-  STATE ROUTE AND NUMBER
-  STATE MAINTAINED BRIDGE ON BOROUGH STREET
-  BOROUGH STREET NAME AND SEGMENT LENGTH IN MILES
-  TURNBACK BOROUGH STREET
-  BOROUGH ALLEY
-  OTHER ROAD
-  RAILROAD
-  STATE BOUNDARY
-  COUNTY BOUNDARY
-  TOWNSHIP BOUNDARY
-  CITY BOUNDARY
-  BOROUGH BOUNDARY
-  MUNICIPAL BUILDING
-  SPLIT MILEAGE BETWEEN MUNICIPALITIES
-  SCHOOL, COLLEGE OR UNIVERSITY
-  POINT OF INTEREST

POPULATION 1,516  
(2010 Census)

TOTAL MILES	
Borough Road System	7.63 *
State Highway System	1.94
Total	9.57

\* Includes ACT 32 Turnback Mileage of 0.68

- ACADEMY ST
- BESSEMER ST
- BEST AV
- BRADISH AV
- CANAL ST
- CHERRY ST
- CLIFF ST
- COLLINS DR
- DEER ST
- DEWEY ST
- ELK ST
- ELM ST
- EUCLID ST
- FIRST AV
- FRANKLIN ST
- HARLEY AV
- HARTHAN WAY
- HIGHLAND AV
- JACKSON AV
- JULIET ST
- LISEK CIR
- LOCUST ST
- MARKET ST
- NORTH ST
- NORTON RD
- ORCHARD ST
- PARK AV
- PEARL ST
- PINE AV
- ROBB POWELL AV
- SECOND AV
- SMOCK AV
- SPRING ST
- THIRD AV
- THORNTON ST
- UMBURN DR
- WALNUT ST
- WASHINGTON ST
- WATER ST
- WEAVER ST
- WELLS AV
- WEST AV



**ALBION BOROUGH**

ERIE COUNTY

PREPARED BY THE  
**PENNSYLVANIA DEPARTMENT OF TRANSPORTATION**

BUREAU OF PLANNING AND RESEARCH  
GEOGRAPHIC INFORMATION DIVISION

IN COOPERATION WITH THE  
U.S. DEPARTMENT OF TRANSPORTATION  
FEDERAL HIGHWAY ADMINISTRATION

AND  
MUNICIPAL SERVICES DISTRICT 1-0  
MUNICIPAL CODE 25 401

REVISED PER FORM 990 DATED 10-6-16

