
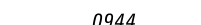
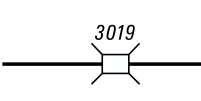
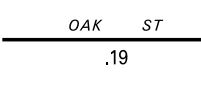









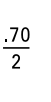


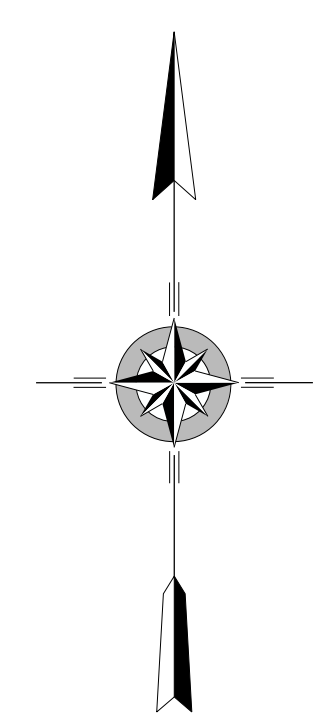
TOTAL MILES  
 City Street System 34.31  
 State Highway System 10.82  
 Total 45.13

POPULATION 6,605  
 (2010 Census)

LEGEND

-  LIMITED ACCESS HIGHWAY
-  STATE ROUTE AND NUMBER
-  STATE MAINTAINED BRIDGE ON CITY STREET
-  CITY STREET NAME AND SEGMENT LENGTH IN MILES
-  TURNBACK CITY STREET
-  OTHER ROAD
-  COUNTY ROAD
-  RAILROAD
-  STATE BOUNDARY
-  COUNTY BOUNDARY
-  TOWNSHIP BOUNDARY
-  CITY OR BOROUGH BOUNDARY
-  MUNICIPAL BUILDING
-  SPLIT MILEAGE BETWEEN MUNICIPALITIES

- A AV
- AIRPORT RD
- ALLEN ST
- BOND ST
- BROOK ST
- BURTON AV
- CASCADE ST
- CATHERINE ST
- CHESTNUT ST
- CHORD RD
- CHURCH ST
- CLINTON ST
- CONCORD ST
- CONGRESS ST
- COUNTRY CLUB RD
- DELAWARE ST
- DUANE ST
- EAGLE ST
- EAST ST
- ELK ST
- ELM ST
- ENTERPRISE RD
- ESSEX ST
- EUCLEID ST
- FAIRVIEW ST
- FIFTH AV
- FIFTH ST
- FIRST AV
- FOURTH AV
- FRANKLIN ST
- FREDERICK ST
- FULTON ST
- GATES ST
- GOULD ST
- GRACE ST
- GRAND ST
- GROVE ST
- HATCH ST
- HEIDI LA
- INDUSTRIAL RD
- IRVING ST
- JOHNSON ST
- KING ST
- LAKE ST
- LEWIS ST
- LIBERTY ST
- MAPLE AV
- MARION ST
- MAY ST
- MC FARLAND ST
- MEAD AV
- MEADOW LA
- MILL ST
- MOTT ST
- MYRTLE ST
- NO NAME RD
- NORTHWEST ST
- OAKLEY AV
- OHIO ST
- OLD TURNPIKE RD
- PARK PL
- PARK ST
- PENNSYLVANIA AV
- PEPPER LA
- PINE ST
- PLASTIC RD
- PLAZA ST
- PLEASANT ST
- PROSPECT ST
- RAILROAD ST
- RANDOM RD
- RAYMOND AV
- RIDGE ST
- RUSSELL RD
- SCIOTA ST
- SECOND AV
- SENECA ST
- SEVENTH ST
- SHADY AV
- SHEA ST
- SHERMAN ST
- SIXTH AV
- SIXTH ST
- SMITH ST
- SPRING ST
- SUMMIT ST
- THIRD AV
- VIA INC ST
- VINE ST
- WARREN ST
- WASHINGTON ST
- WAYNE ST
- WEST ST
- WILLIAM ST
- WOODLAND DR
- WOODVIEW RD
- WORTH ST
- WRIGHT ST
- YORK ST



**CITY OF CORRY**  
 ERIE COUNTY  
 PREPARED BY THE  
 PENNSYLVANIA DEPARTMENT OF TRANSPORTATION  
 BUREAU OF PLANNING AND RESEARCH  
 GEOGRAPHIC INFORMATION DIVISION  
 IN COOPERATION WITH THE  
 U.S. DEPARTMENT OF TRANSPORTATION  
 FEDERAL HIGHWAY ADMINISTRATION  
 MUNICIPAL CODE 25 301  
 REVISED PER FORM 990 DATED 11-7-97

