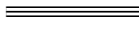
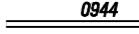
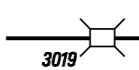
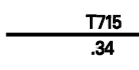


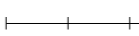



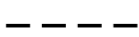



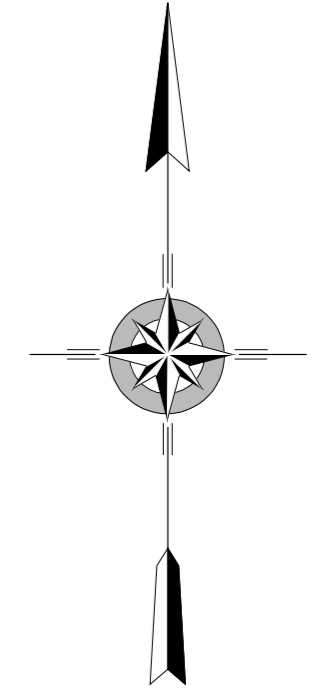
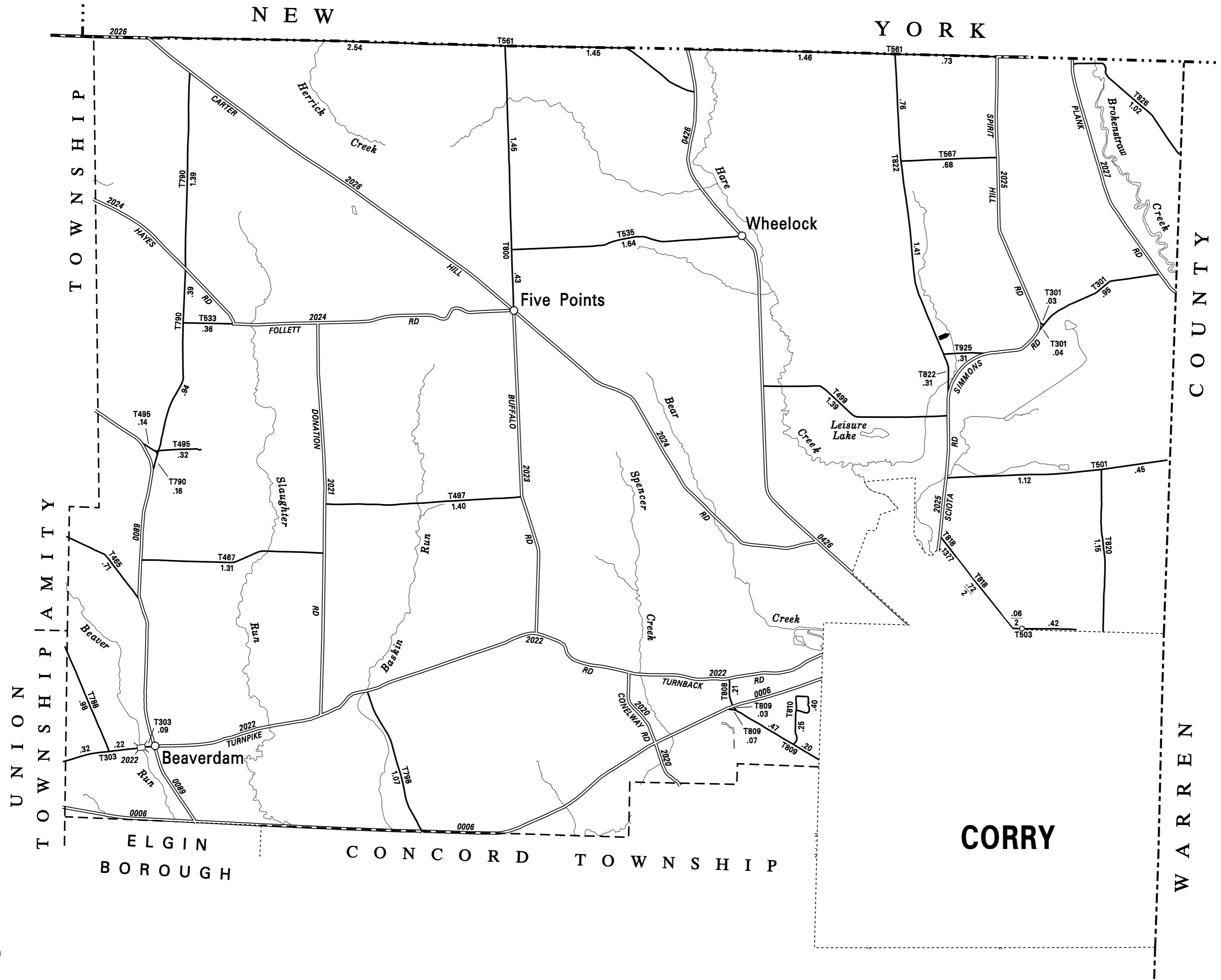


TOTAL MILES
 Township Road System 31.69*
 State Highway System 40.13
 Total 71.82

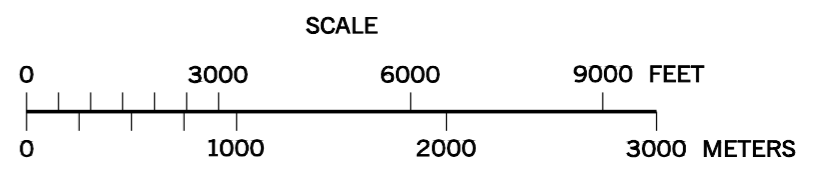
* Includes ACT 32 Turnback Mileage of 1.65

LEGEND

-  LIMITED ACCESS HIGHWAY
-  STATE ROUTE AND NUMBER
-  STATE MAINTAINED BRIDGE ON TOWNSHIP ROAD
-  TOWNSHIP ROAD, NUMBER AND SEGMENT LENGTH IN MILES
-  IMPASSABLE TOWNSHIP ROAD
-  OTHER ROAD
-  RAILROAD (IN SERVICE)
-  RAILROAD ABANDONED (TRACK RETAINED)
-  STATE BOUNDARY
-  COUNTY BOUNDARY
-  TOWNSHIP BOUNDARY
-  CITY OR BOROUGH BOUNDARY
-  MUNICIPAL BUILDING
-  SPLIT MILEAGE BETWEEN MUNICIPALITIES



WAYNE
SECOND CLASS TOWNSHIP MAP
ERIE COUNTY
 PREPARED BY THE
PENNSYLVANIA DEPARTMENT OF TRANSPORTATION
BUREAU OF PLANNING AND RESEARCH
GEOGRAPHIC INFORMATION DIVISION
 IN COOPERATION WITH THE
U.S. DEPARTMENT OF TRANSPORTATION
FEDERAL HIGHWAY ADMINISTRATION
 MUNICIPAL CODE 25 221



- 301 SIMMONS RD
- 303 TURNPIKE RD
- 465 FENNO RD
- 467 PROCTOR RD
- 495 LADD RD
- 497 THOMPSON RD
- 499 CROSSCUT RD
- 501 HEREFORD RD
- 503 COUNTRY CLUB RD
- 533 FOLLETT RD
- 535 WHEELOCK RD
- 561 STATELINE RD
- 567 GREELEY RD
- 788 MESSENGER RD
- 790 STUART RD
- 798 KING RD
- 800 BUFFALO RD
- 808 HATCHERY RD
- 809 SMITH ST
- 810 HILLCREST DR
- 818 SCIOTA ST
- 820 RUSSELL RD
- 822 SCIOTA RD
- 826 MILL RD
- 925 BEMUS RD