
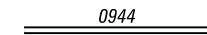
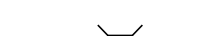
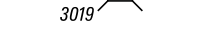






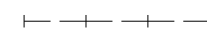



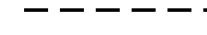
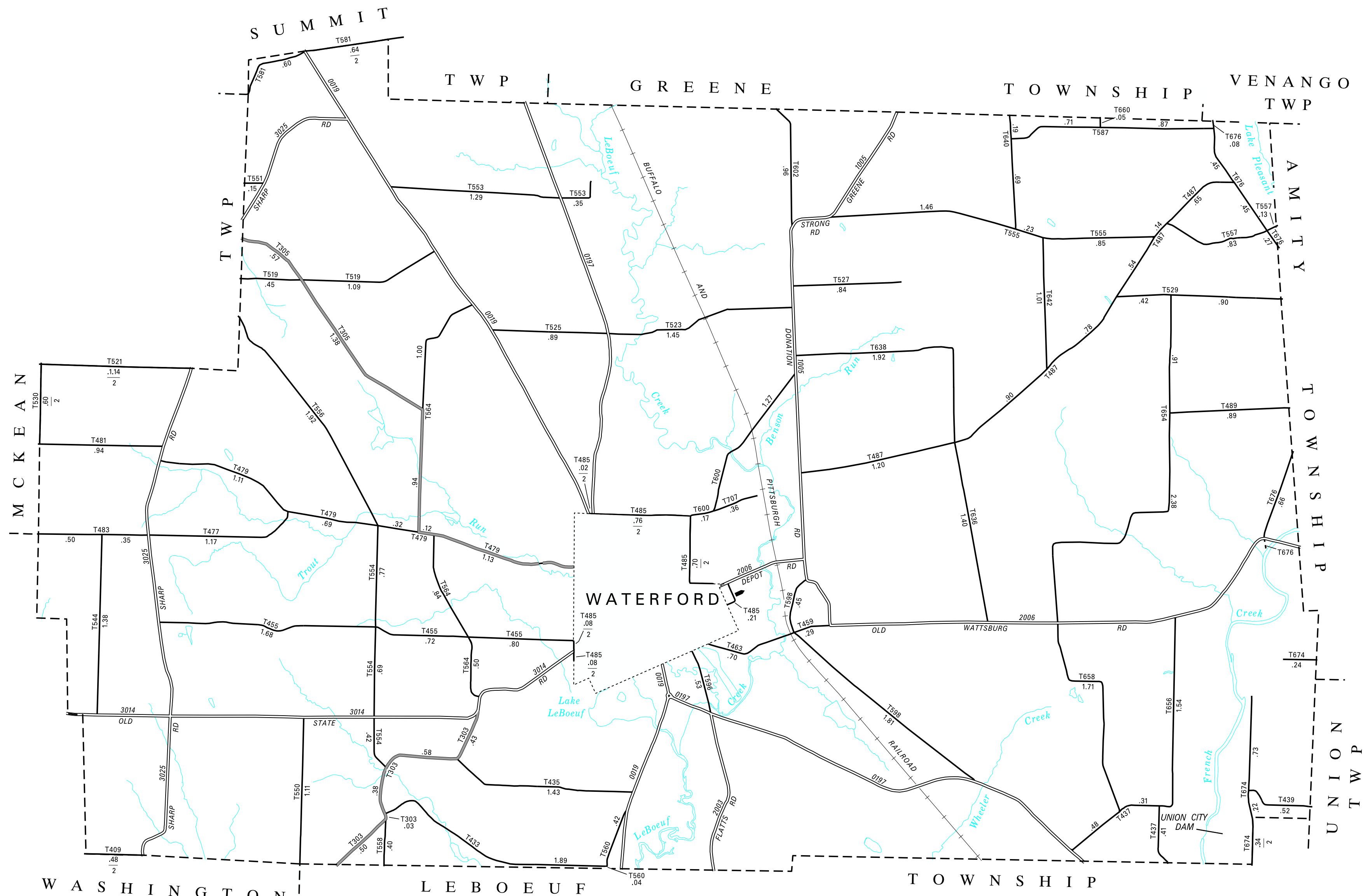


LEGEND

-  LIMITED ACCESS HIGHWAY
-  STATE ROUTE AND NUMBER
-  STATE MAINTAINED BRIDGE ON TOWNSHIP ROAD
-  TOWNSHIP ROAD, NUMBER AND SEGMENT LENGTH IN MILES
-  IMPASSABLE TOWNSHIP ROAD
-  TURNBACK TOWNSHIP ROAD
-  OTHER ROAD
-  RAILROAD (IN SERVICE)
-  RAILROAD ABANDONED (TRACK RETAINED)
-  STATE BOUNDARY
-  COUNTY BOUNDARY
-  TOWNSHIP BOUNDARY
-  CITY OR BOROUGH BOUNDARY
-  MUNICIPAL BUILDING
-  SPLIT MILEAGE BETWEEN MUNICIPALITIES

- 303 PLANK RD
- 305 GREENLEE RD
- 409 LEADCOCK RD
- 433 HULL RD
- 435 SEROKE RD
- 437 HARE RD
- 439 CROSS RD
- 455 SEDGWICK RD
- 459 HOOD RD
- 463 NIEMEYER RD
- 477 WOODS RD
- 479 BAGDAD RD
- 481 STANCLIFF RD
- 483 MCCLAUGHLIN RD
- 485 CIRCUIT RD
- 487 DUBLIN RD
- 489 KLEMMER RD
- 519 LANE RD
- 521 QUANCE RD
- 523 HIMROD RD
- 525 TALCOTT RD
- 527 LINK HULL RD
- 529 WELSH RD
- 530 HAMOT RD
- 544 MARTIN RD
- 550 SMEDLEY RD
- 551 WELCH RD
- 553 MOORE RD
- 554 SWAILLES RD
- 555 STRONG RD
- 556 TAMARACK RD
- 557 LOWE RD
- 558 MCGAHEN HILL RD
- 560 OLD ROUTE 19
- 564 TRASK RD
- 581 ELK CREEK RD
- 587 LOOP RD
- 596 FLATTS RD
- 598 UNION RD
- 600 BENSON RD
- 602 DONATION RD
- 636 SCOTT RD
- 638 CRONIN RD
- 640 ELIASON RD
- 642 BARTON RD
- 654 CLUTE RD
- 656 HAUGH RD
- 658 DORMAN RD
- 660 CLEMENS RD
- 674 MIDDLETON RD
- 676 JUVA VALLEY RD
- 707 COLT STATION RD

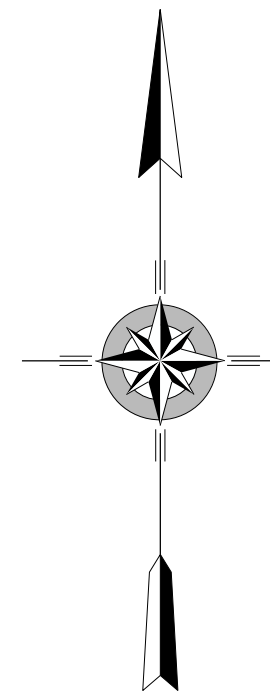


TOTAL MILES
 Township Road System 71.55*
 State Highway System 30.17
 Total 101.72

* Includes ACT 32 Turnback Mileage of 6.06

COPIES OF THIS MAP ARE AVAILABLE AT NOMINAL COST CONTACT:

PENNSYLVANIA DEPARTMENT OF TRANSPORTATION
 SALES STORE
 P.O. BOX 3451
 HARRISBURG, PENNSYLVANIA 17105-3451
 TELEPHONE: (717)787-5746



**WATERFORD
 SECOND CLASS TOWNSHIP MAP
 ERIE COUNTY**

PREPARED BY THE
PENNSYLVANIA DEPARTMENT OF TRANSPORTATION
 BUREAU OF PLANNING AND RESEARCH
 GEOGRAPHIC INFORMATION DIVISION
 IN COOPERATION WITH THE
 U.S. DEPARTMENT OF TRANSPORTATION
 FEDERAL HIGHWAY ADMINISTRATION

MUNICIPAL CODE 25 220
 THIS MAP IS PUBLISHED AS A SUPPLEMENTAL
 DOCUMENTATION OF LIQUID FUELS TAX FUND MILEAGES
 REVISED PER FORM 990 DATED 9-12-18

