
















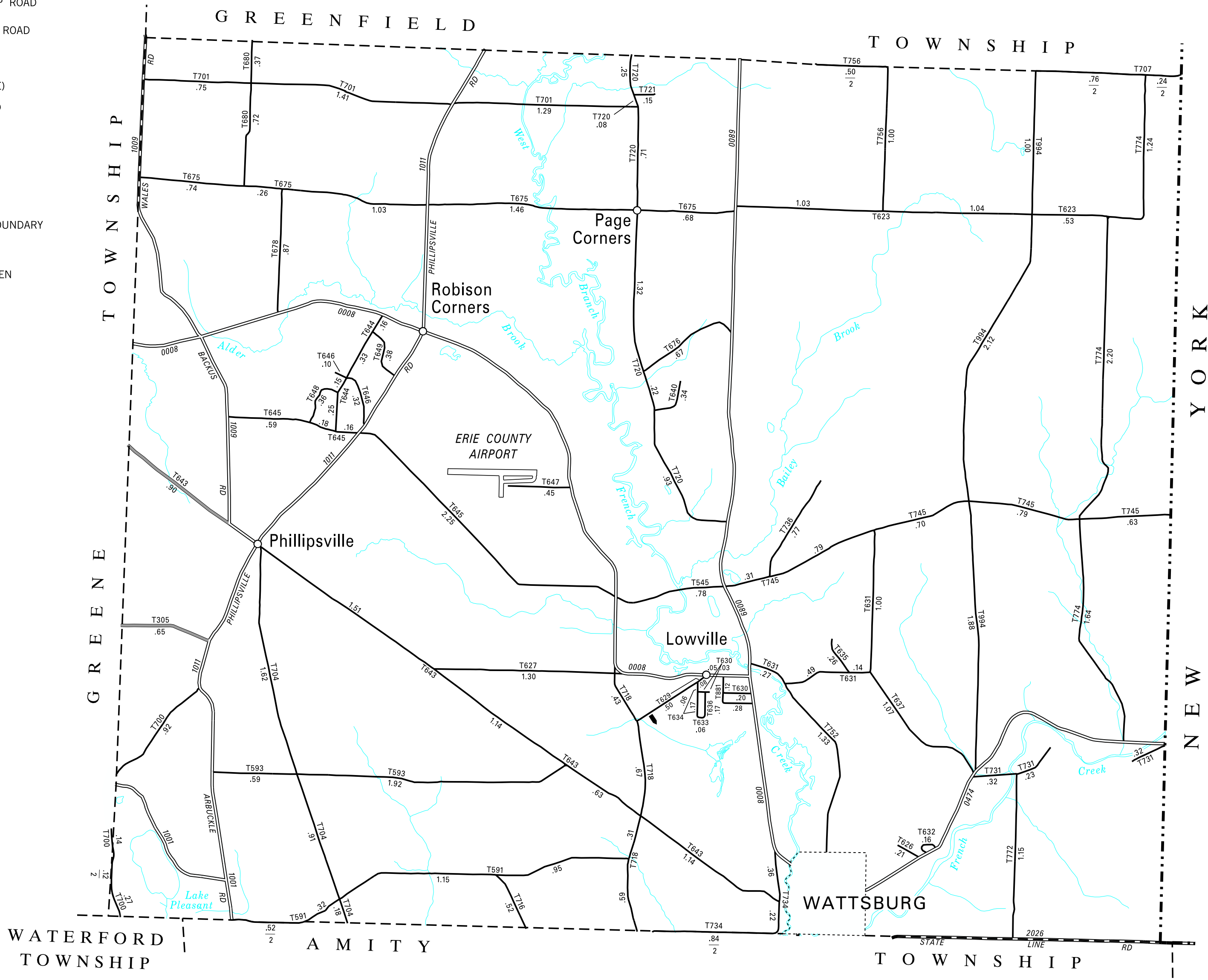
**LEGEND**

-  LIMITED ACCESS HIGHWAY
-  STATE ROUTE AND NUMBER
-  STATE MAINTAINED BRIDGE ON TOWNSHIP ROAD
-  TOWNSHIP ROAD, NUMBER AND SEGMENT LENGTH IN MILES
-  IMPASSABLE TOWNSHIP ROAD
-  TURNBACK TOWNSHIP ROAD
-  OTHER ROAD
-  RAILROAD (IN SERVICE)
-  RAILROAD ABANDONED (TRACK RETAINED)
-  STATE BOUNDARY
-  COUNTY BOUNDARY
-  TOWNSHIP BOUNDARY
-  CITY OR BOROUGH BOUNDARY
-  MUNICIPAL BUILDING
-  SPLIT MILEAGE BETWEEN MUNICIPALITIES

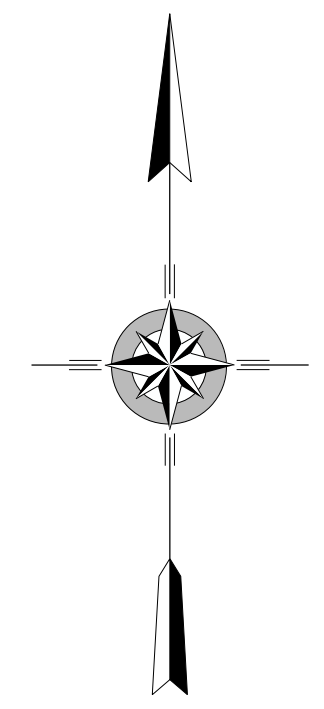
TOTAL MILES	
Township Road System	67.88*
State Highway System	27.59
Total	95.47

\* Includes ACT 32 Turnback Mileage of 1.55

COPIES OF THIS MAP ARE AVAILABLE AT NOMINAL COST CONTACT:  
 PENNSYLVANIA DEPARTMENT OF TRANSPORTATION  
 SALES STORE  
 P.O. BOX 3451  
 HARRISBURG, PENNSYLVANIA 17105-3451  
 TELEPHONE: (717)787-6746



- 305 TURNER RD
- 545 HANNAH HALL RD
- 591 LEE RD
- 593 FULLER RD
- 623 KIMBALL RD
- 626 HILLSIDE DR
- 627 FRITZHILL RD
- 629 TOWN HALL RD
- 630 SUNSHINE LA
- 631 TOWER RD
- 632 HILLWOOD DR
- 633 EDGEWOOD LA
- 634 JOY AV
- 635 PHILLIPS RD
- 636 OWEN AV
- 637 TRACY RD
- 640 CHERRYTREE DR
- 643 HILL RD
- 644 FIRETHORN RD
- 645 JONES RD
- 646 VENSHERE DR
- 647 CURTIS DR
- 648 SHERWOOD DR
- 649 STAFFORD DR
- 675 PAGE RD
- 676 TEAL DR
- 678 ORION RD
- 680 PLUM RD
- 700 VALLEY RD
- 701 KNOYLE RD
- 704 HOPSON HILL RD
- 707 TOWNLINE RD
- 716 MUNSEE RD
- 718 DOOLITTLE RD
- 720 HALF MOON RD
- 721 BLUE MOON RD
- 731 TANNER RD
- 734 HASKELL HILL RD
- 736 McCLELLAND RD
- 745 YOUNG RD
- 752 CREEK RD
- 756 MORGAN RD
- 772 HARD SCRABBLE RD
- 774 WEEKS VALLEY RD
- 881 BROWN AV
- 994 MACEDONIA RD



**VENANGO  
 SECOND CLASS TOWNSHIP MAP  
 ERIE COUNTY**

PREPARED BY THE  
 PENNSYLVANIA DEPARTMENT OF TRANSPORTATION  
 BUREAU OF PLANNING AND RESEARCH  
 GEOGRAPHIC INFORMATION DIVISION  
 IN COOPERATION WITH THE  
 U.S. DEPARTMENT OF TRANSPORTATION  
 FEDERAL HIGHWAY ADMINISTRATION  
 MUNICIPAL CODE 25 218  
 THIS MAP IS PUBLISHED AS A SUPPLEMENTAL  
 DOCUMENTATION OF LIQUID FUELS TAX FUND MILEAGES  
 REVISED PER FORM 990 DATED 9-12-18

