
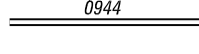
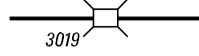
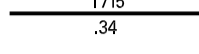








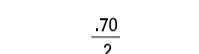

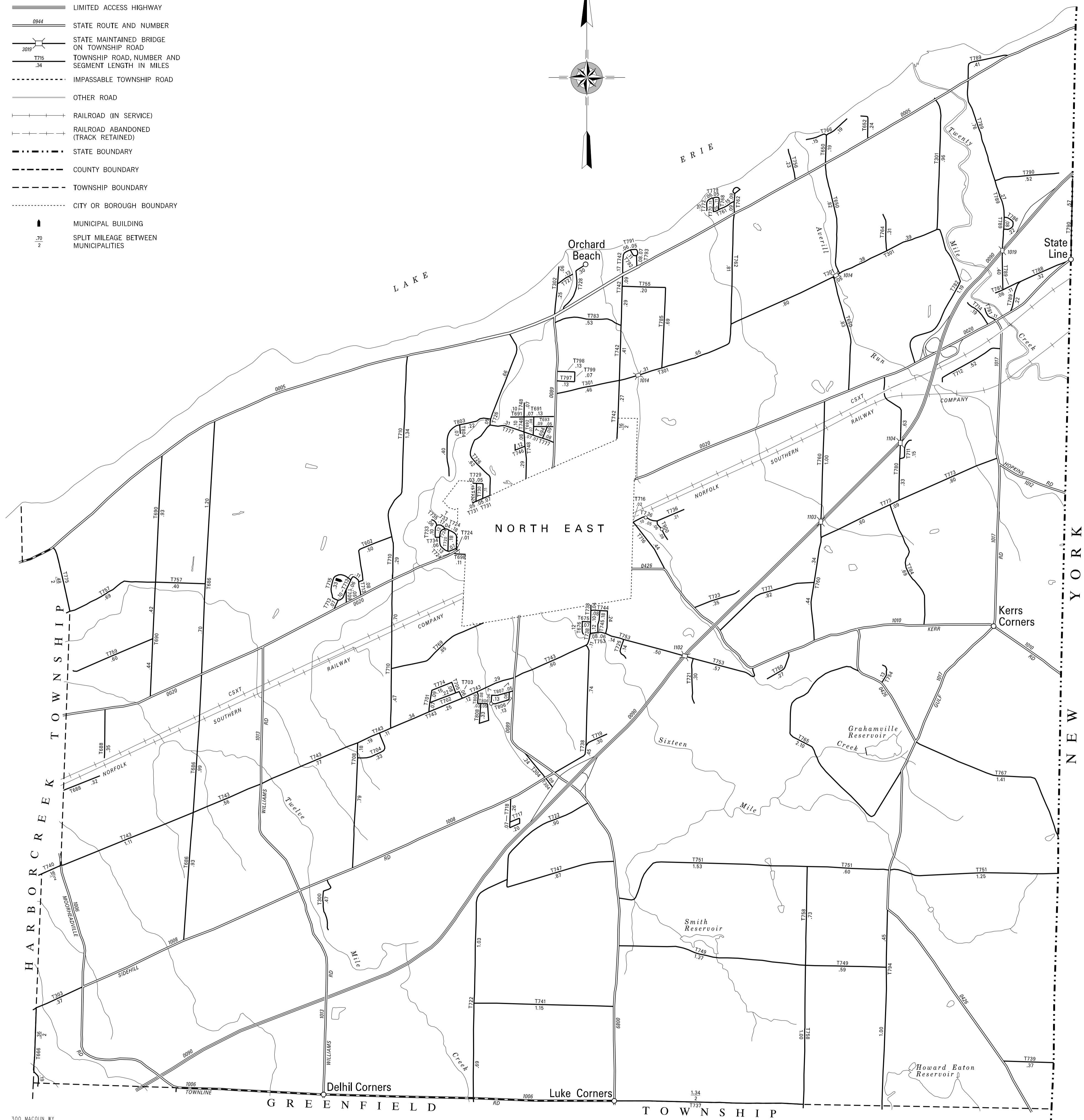
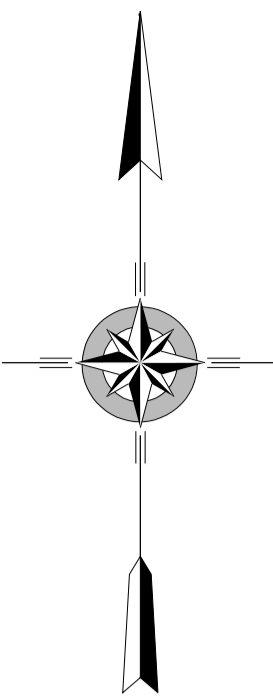


LEGEND

-  LIMITED ACCESS HIGHWAY
-  STATE ROUTE AND NUMBER
-  STATE MAINTAINED BRIDGE ON TOWNSHIP ROAD
-  TOWNSHIP ROAD, NUMBER AND SEGMENT LENGTH IN MILES
-  IMPASSABLE TOWNSHIP ROAD
-  OTHER ROAD
-  RAILROAD (IN SERVICE)
-  RAILROAD ABANDONED (TRACK RETAINED)
-  STATE BOUNDARY
-  COUNTY BOUNDARY
-  TOWNSHIP BOUNDARY
-  CITY OR BOROUGH BOUNDARY
-  MUNICIPAL BUILDING
-  SPLIT MILEAGE BETWEEN MUNICIPALITIES



- 300 MACOUN WY
- 301 MIDDLE RD
- 302 FREEDPORT RD
- 303 SIDHILL RD
- 304 OLD ROUTE 89 RD
- 602 PARMENTER RD
- 650 DENEY RD
- 652 SEAGULL LA
- 666 ROHL RD
- 675 MILLER DR
- 676 CREEKSIDE DR
- 686 BRICKYARD RD
- 688 HASKELL RD
- 690 CATHOLIC CEMETERY RD
- 691 SOUTH SHORE AV
- 692 LAKEVIEW AV
- 693 HIGHLAND AV
- 694 RIDGECREST RD
- 698 CLINTON ST
- 701 DAR LA
- 702 GINNY LA
- 703 RUBY LA
- 704 SUNRISE DR
- 705 BROOKE LA
- 708 MESH RD
- 709 PARKLANE EXT
- 710 CEMETERY RD
- 711 BORT RD EXT
- 712 SHILO RD
- 713 PARKLANE RD
- 714 EAST HIRTZEL RD
- 715 POPLAR LA
- 716 LOMIS ST
- 717 CAROL LA
- 718 SPRINGHILL RD
- 719 POTTER RD
- 720 CRESTVIEW DR
- 721 FILTER PLANT RD
- 722 SMITH RD
- 723 NORTH PEABODY RD
- 724 HILLCREST DR
- 725 GREENBRIAR DR
- 726 NORTH MILL ST
- 727 LAKE RD
- 728 SUNSET BEACH RD
- 729 ANNS AV
- 730 BYRD DR
- 731 BANK ST
- 732 CLARK RD
- 733 ELLEN DR
- 734 GEORGE ST
- 735 VALLEY VILLAGE DR
- 736 PARKWAY DR
- 737 TOWNLINE RD
- 738 SOUTH WASHINGTON ST
- 739 SULPHUR SPRINGS RD
- 740 SLADE RD
- 741 ARNOLD RD
- 742 ORCHARD BEACH RD
- 743 LAW RD
- 744 EMILY ST
- 745 HARTWIG ST
- 746 REIMAN WY
- 747 CRAWFORD RD
- 748 NORTH PEARL ST
- 749 DAM SITE RD
- 750 CEDAR MILL RD
- 751 CEMETERY RD
- 752 SHADDUCK RD
- 753 WOODLANE DR
- 754 WOODLANE DR
- 755 MARTIN RD
- 756 CHASE RD
- 757 WEST MIDDLE RD
- 758 GERMAN RD
- 759 STANDISH RD
- 760 REMINGTON RD
- 761 PENIZ DR
- 762 WOODMERE DR
- 764 DUNCAN RD
- 765 OXBOW RD
- 766 SEITZINGER RD
- 767 MALLICK DR
- 768 FIRST AV
- 769 ACKERMAN LA
- 770 SECOND AV
- 771 PEABODY RD
- 772 THIRD AV
- 773 ARCHER RD
- 774 WINDY LA
- 775 WEST TOWNLINE RD
- 776 SUNSET DR
- 779 OLD LAKE RD
- 780 BORT RD
- 781 TWENTY MILE GULF RD
- 782 WEST HIRTZEL RD
- 783 CURTIS RD
- 784 SINGER RD
- 785 DILL PARK RD
- 786 LOLA LA
- 788 STINSON RD
- 789 CAY RD
- 790 HAMMOND DR
- 791 LAKESIDE DR
- 792 SOUTH LAKESIDE DR
- 793 CHESTNUT ST
- 794 BLACK RD
- 797 SMITHSON DR
- 798 KENMAR DR
- 799 EASTERN DR
- 803 CRIST MILL DR
- 804 WALNUT CIR
- 806 VENEYARD DR
- 807 MONTICELLO DR
- 808 VILLAGE CIR
- 900 CEDAR DR

TOTAL MILES	
Township Road System	76.59*
State Highway System	53.42
Total	130.01

* Includes ACT 32 Turnback Mileage of 12.24

**NORTH EAST
SECOND CLASS TOWNSHIP MAP
ERIE COUNTY**

PREPARED BY THE
PENNSYLVANIA DEPARTMENT OF TRANSPORTATION
BUREAU OF PLANNING AND RESEARCH
GEOGRAPHIC INFORMATION DIVISION
IN COOPERATION WITH THE
U.S. DEPARTMENT OF TRANSPORTATION
FEDERAL HIGHWAY ADMINISTRATION
MUNICIPAL CODE 25 214

REVISED PER FORM 990 DATED 3-31-09

