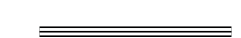
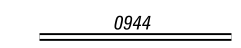
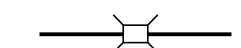
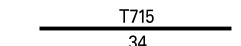


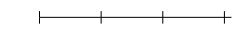
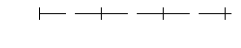






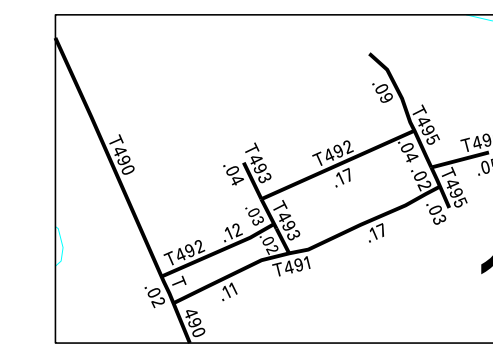


TOTAL MILES  
 Township Road System 63.75\*  
 State Highway System 34.79  
 Total 98.54

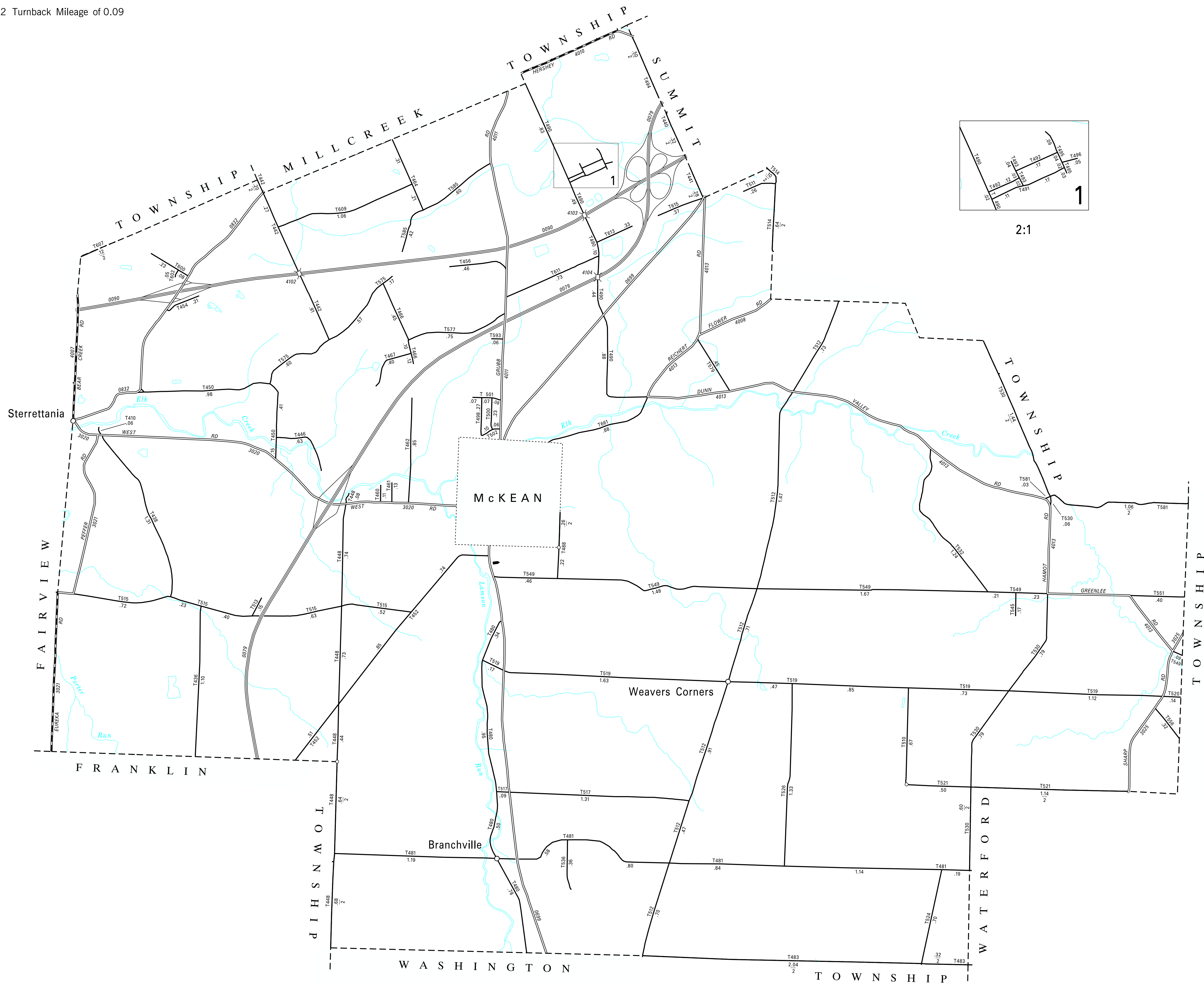
\* Includes ACT 32 Turnback Mileage of 0.09

LEGEND

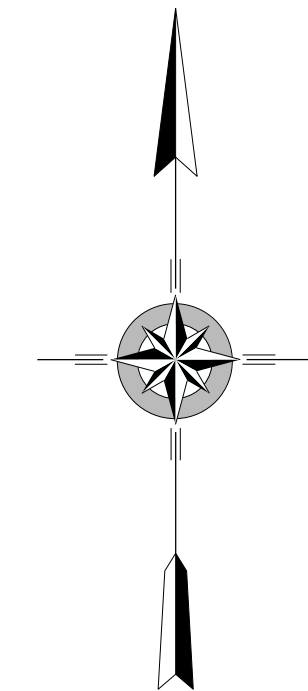
-  LIMITED ACCESS HIGHWAY
-  STATE ROUTE AND NUMBER
-  STATE MAINTAINED BRIDGE ON TOWNSHIP ROAD
-  TOWNSHIP ROAD, NUMBER AND SEGMENT LENGTH IN MILES
-  IMPASSABLE TOWNSHIP ROAD
-  OTHER ROAD
-  RAILROAD (IN SERVICE) (TRACK RETAINED)
-  RAILROAD ABANDONED (TRACK RETAINED)
-  STATE BOUNDARY
-  COUNTY BOUNDARY
-  TOWNSHIP BOUNDARY
-  CITY OR BOROUGH BOUNDARY
-  MUNICIPAL BUILDING
-  SPLIT MILEAGE BETWEEN MUNICIPALITIES



2:1



- 410 WILSON RD
- 436 SILVERTHORN RD
- 438 NEUBURGER RD
- 440 LITTLE CREEK RD
- 441 VINCENT RD
- 442 MILLFAIR RD
- 446 SKINNER RD
- 448 FRY RD
- 450 RICK RD
- 452 SHADDOCK RD
- 454 GORSKI RD
- 456 McDONALD RD
- 460 WINDSWEPT DR
- 461 WALMER DR
- 462 BARON RD
- 464 THOMAS RD
- 466 LONE RD
- 467 POND VIEW DR
- 480 OLD ROUTE 99 RD
- 481 STANCLIFF RD
- 483 McLAUGHLIN RD
- 488 DROWN AV
- 490 BARGAIN RD
- 491 SOUTH COLONIAL PKWY
- 492 NORTH COLONIAL PKWY
- 493 LYMEHURST DR
- 494 HERIT RD
- 495 BRIDGEWOOD DR
- 496 STURBRIDGE DR
- 498 MAYFAIR DR
- 500 MAPLECREST DR
- 501 COUNTRYSIDE DR
- 502 GEORGETOWN DR
- 510 WINDY HILL RD
- 511 SHELDON DR
- 512 OLIVER RD
- 513 HAVERN RD
- 514 PACAN RD
- 515 VAN CAMP RD
- 517 GOLDEN RD
- 518 SOUTH HILL RD
- 520 LANE RD
- 521 QUANCE RD
- 524 COMER RD
- 526 OSBORNE RD
- 530 HAMOT RD
- 532 TILEYARD DR
- 536 PEBBLES CREEK DR
- 545 AUBURY RD
- 549 GREENLEE RD
- 551 WELCH RD
- 556 TAMARACK RD
- 575 BUMAN RD
- 577 BLENNER RD
- 579 TALMAGE RD
- 581 ELK CREEK RD
- 585 PINEHURST RD
- 593 KNAPP RD
- 600 BIRKMIER DR
- 602 HOWARD DR
- 607 KREIDER RD
- 609 CALIFORNIA RD
- 611 SCHAEFFER RD
- 613 WAGNER RD
- 615 TALLEY RD
- 661 REICHERT RD



**McKEAN**  
**SECOND CLASS TOWNSHIP MAP**  
**ERIE COUNTY**

PREPARED BY THE  
 PENNSYLVANIA DEPARTMENT OF TRANSPORTATION  
 BUREAU OF PLANNING AND RESEARCH  
 GEOGRAPHIC INFORMATION DIVISION  
 IN COOPERATION WITH THE  
 U.S. DEPARTMENT OF TRANSPORTATION  
 FEDERAL HIGHWAY ADMINISTRATION  
 MUNICIPAL CODE 25 212

REVISED PER FORM 990 DATED 10-11-16

