


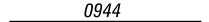








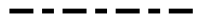




TOTAL MILES	
Township Road System	45.86*
State Highway System	27.19
Total	73.05

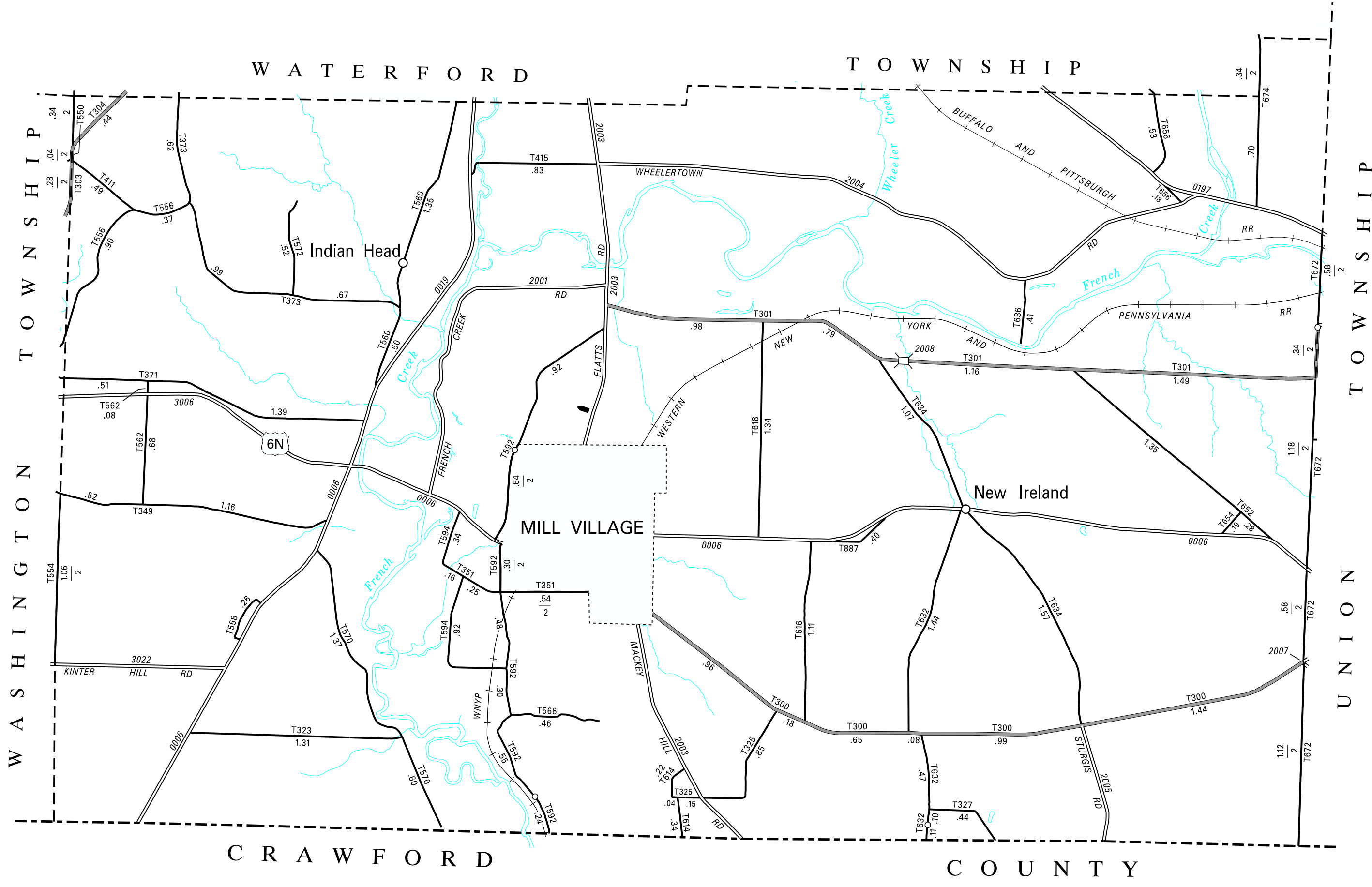
* Includes ACT 32 Turnback Mileage of 9.49

COPIES OF THIS MAP ARE AVAILABLE AT NOMINAL COST
CONTACT:

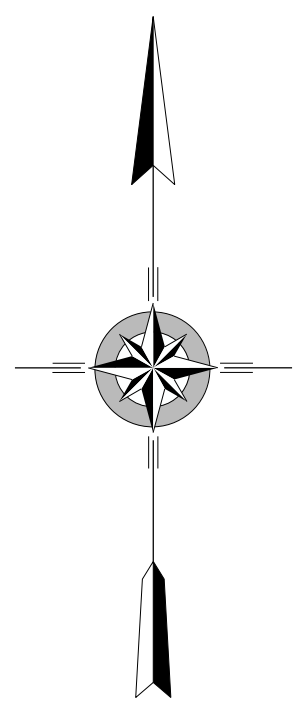
PENNSYLVANIA DEPARTMENT OF TRANSPORTATION
SALES STORE
P.O. BOX 3451
HARRISBURG, PENNSYLVANIA 17105-3451
TELEPHONE: (717)767-6746

LEGEND

-  LIMITED ACCESS HIGHWAY
-  STATE ROUTE AND NUMBER
-  STATE MAINTAINED BRIDGE ON TOWNSHIP ROAD
-  TOWNSHIP ROAD, NUMBER AND SEGMENT LENGTH IN MILES
-  IMPASSABLE TOWNSHIP ROAD
-  TURNBACK TOWNSHIP ROAD
-  OTHER ROAD
-  RAILROAD (IN SERVICE)
-  RAILROAD ABANDONED (TRACK RETAINED)
-  STATE BOUNDARY
-  COUNTY BOUNDARY
-  TOWNSHIP BOUNDARY
-  CITY OR BOROUGH BOUNDARY
-  MUNICIPAL BUILDING
-  SPLIT MILEAGE BETWEEN MUNICIPALITIES



- 300 OLD MEADVILLE RD
- 301 STONE QUARRY RD
- 303 HILL RD
- 304 PLANK RD
- 323 WATERHOUSE RD
- 325 SMITH RD
- 327 GORMAN RD
- 349 CONNEAUTTEE RD
- 351 WOODS RD
- 371 CHURCH RD
- 373 MCGAHEN HILL RD
- 411 LEWIS RD
- 415 MOORE RD
- 550 SMEDLEY RD
- 554 HENNEOUS RD
- 556 OLD PLANK RD
- 558 SOUTH OLD ROUTE 19 RD
- 560 OLD ROUTE 19 RD
- 562 WAITE RD
- 566 WHITE OAK DR
- 570 MYSTIC RD
- 572 KINTER RD
- 592 DUTCHTOWN RD
- 594 PORTER RD
- 614 WHITELEY RD
- 616 HOLMES RD
- 618 GOURLEY RD
- 632 FRISBETOWN RD
- 634 WILLEY RD
- 636 DEWEY RD
- 652 VINCENT RD
- 654 FLAUGH RD
- 656 HARE RD
- 672 UNION LEBOEUF RD
- 674 MIDDLETON RD
- 887 HENRY RD



**LEBOEUF
SECOND CLASS TOWNSHIP MAP
ERIE COUNTY**

PREPARED BY THE
PENNSYLVANIA DEPARTMENT OF TRANSPORTATION
BUREAU OF PLANNING AND RESEARCH
GEOGRAPHIC INFORMATION DIVISION
IN COOPERATION WITH THE
U.S. DEPARTMENT OF TRANSPORTATION
FEDERAL HIGHWAY ADMINISTRATION
MUNICIPAL CODE 25 211

REVISED PER FORM 990 DATED 10-25-18

