
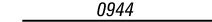















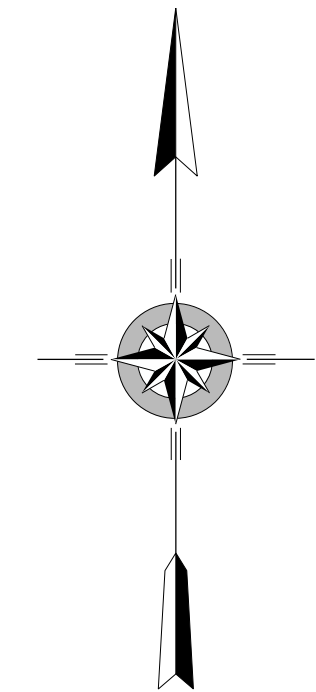
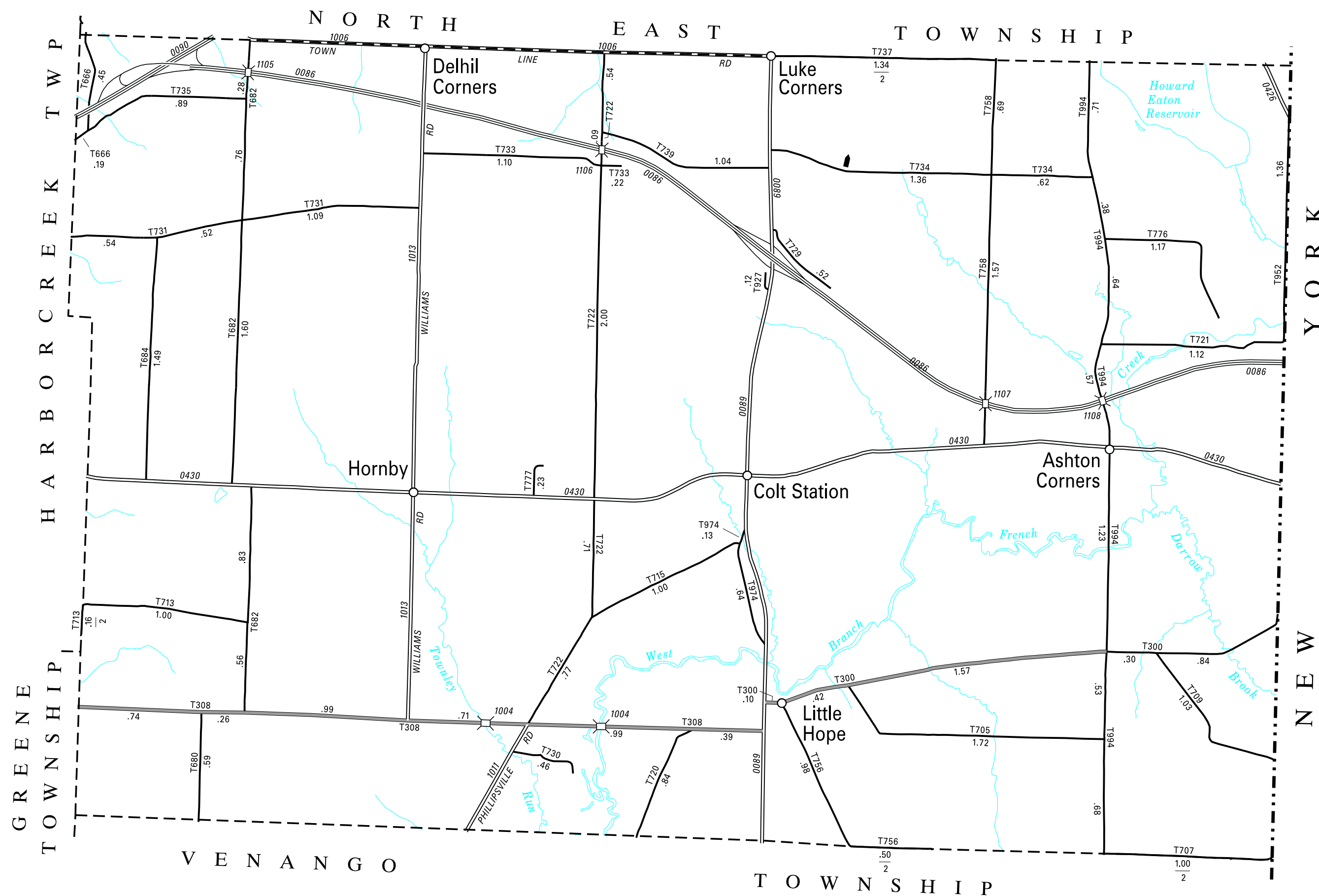
LEGEND

-  LIMITED ACCESS HIGHWAY
-  STATE ROUTE AND NUMBER
-  STATE MAINTAINED BRIDGE ON TOWNSHIP ROAD
-  TOWNSHIP ROAD, NUMBER AND SEGMENT LENGTH IN MILES
-  IMPASSABLE TOWNSHIP ROAD
-  TURNBACK TOWNSHIP ROAD
-  OTHER ROAD
-  RAILROAD (IN SERVICE)
-  RAILROAD ABANDONED (TRACK RETAINED)
-  STATE BOUNDARY
-  COUNTY BOUNDARY
-  TOWNSHIP BOUNDARY
-  CITY OR BOROUGH BOUNDARY
-  MUNICIPAL BUILDING
-  SPLIT MILEAGE BETWEEN MUNICIPALITIES

TOTAL MILES	
Township Road System	46.37*
State Highway System	28.61
Total	74.98

* Includes ACT 32 Turnback Mileage of 6.17

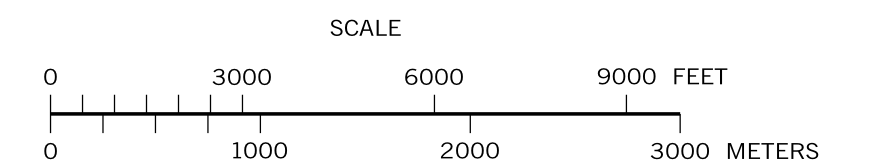
COPIES OF THIS MAP ARE AVAILABLE AT NOMINAL COST
CONTACT:
PENNSYLVANIA DEPARTMENT OF TRANSPORTATION
SALES STORE
P.O. BOX 3451
HARRISBURG, PENNSYLVANIA 17105-3451
TELEPHONE: (717)787-6746



**GREENFIELD
SECOND CLASS TOWNSHIP MAP
ERIE COUNTY**

PREPARED BY THE
PENNSYLVANIA DEPARTMENT OF TRANSPORTATION
BUREAU OF PLANNING AND RESEARCH
GEOGRAPHIC INFORMATION DIVISION
IN COOPERATION WITH THE
U.S. DEPARTMENT OF TRANSPORTATION
FEDERAL HIGHWAY ADMINISTRATION
MUNICIPAL CODE 25 209

REVISED PER FORM 990 DATED 9-21-18



- 300 WILSON RD
- 308 WILDMAN RD
- 666 ROHL RD
- 680 PLUM RD
- 682 DOUGAN RD
- 684 STOREY RD
- 705 RAYMOND RD
- 707 FOX RD
- 709 FINN RD
- 713 DONLIN RD
- 715 WAKLEY RD
- 720 HALF MOON RD
- 721 RAYMOND MILLS RD
- 722 NEW RD
- 729 TARR RD
- 730 TOWNLEY RUN DR
- 731 PRINDLE RD
- 733 CALKINS RD
- 734 RICH HILL RD
- 735 PALMER RD
- 737 TOWNLINE RD
- 739 DELWAS DR
- 756 MORGAN RD
- 758 GERMAN RD
- 776 DAVIS RD
- 777 GREENFIELD PKWY
- 927 CRANE RD
- 952 STATE LINE RD
- 974 OLD ROUTE 89
- 993 BLACK RD
- 994 ASHTON RD