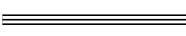
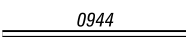
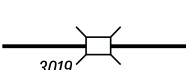
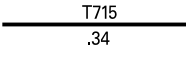






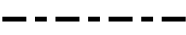



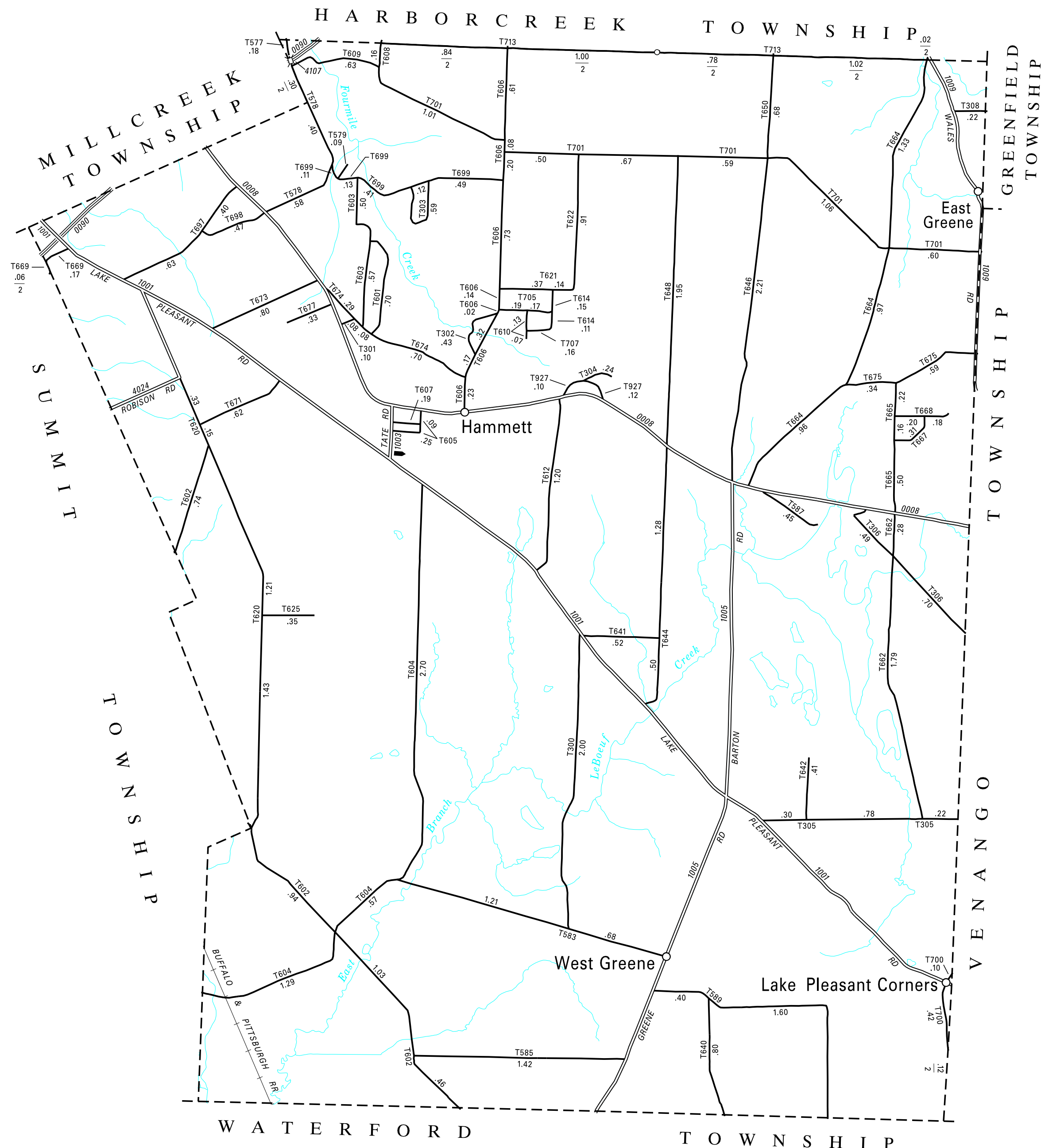


LEGEND

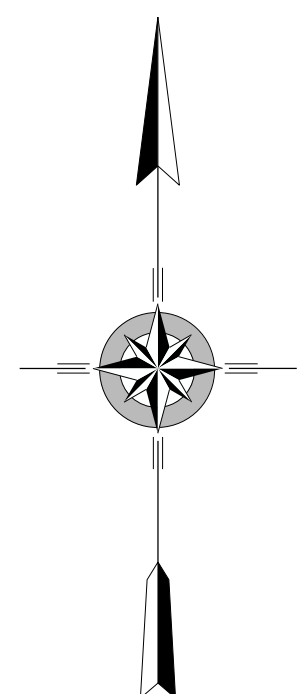
-  LIMITED ACCESS HIGHWAY
-  STATE ROUTE AND NUMBER
-  STATE MAINTAINED BRIDGE ON TOWNSHIP ROAD
-  TOWNSHIP ROAD, NUMBER AND SEGMENT LENGTH IN MILES
-  IMPASSABLE TOWNSHIP ROAD
-  OTHER ROAD
-  RAILROAD (IN SERVICE)
-  RAILROAD ABANDONED (TRACK RETAINED)
-  STATE BOUNDARY
-  COUNTY BOUNDARY
-  TOWNSHIP BOUNDARY
-  CITY OR BOROUGH BOUNDARY
-  MUNICIPAL BUILDING
-  SPLIT MILEAGE BETWEEN MUNICIPALITIES

- 300 ETTER RD
- 301 RESCUE RD
- 302 SCHWAB DR
- 303 HAFT RD
- 304 WATTSBURG RD EXT
- 305 TURNER RD
- 306 HILL RD
- 308 WILDMAN RD
- 577 APPLEMAN RD
- 578 MOREHOUSE RD
- 579 WOODROSE LA
- 583 BROWN RD
- 585 HASKINS RD
- 587 SIEGEL RD
- 589 CLEMENS RD
- 601 HORSESHOE DR
- 602 DONATION RD
- 603 KIRSCH RD
- 604 SAMPSON RD
- 605 SCHLINDWEIN DR
- 606 KUHL RD
- 607 MOONLITE DR
- 608 JORDAN RD
- 609 KANE HILL RD
- 610 LUCILLE DR
- 612 MARK RD
- 614 THELMA DR
- 620 OLD WATERFORD RD
- 621 STEGER RD
- 622 HEIBEL RD
- 625 DEER RUN TR
- 640 YAPLE RD
- 641 HEDRICK RD
- 642 DYER RD
- 644 DUTCH RD
- 646 BLILEY RD
- 648 DEWEY RD
- 650 PECK RD
- 662 MAY RD
- 664 JONES RD
- 665 BENNETT RD
- 667 MAPLEWOOD DR
- 668 BEECH TREE LA
- 669 LANGDON RD
- 671 EAST RD
- 673 HILLBORN RD
- 674 OLD WATTSBURG RD
- 675 FILLEY RD
- 677 HOLMAN DR
- 697 GUNNISON RD
- 698 KOSIOREK DR
- 699 HARTMAN RD
- 700 VALLEY RD
- 701 KNOYLE RD
- 705 PHYLLIS DR
- 707 JANE LA
- 713 HARBORGREENE RD
- 927 CONDA DR



TOTAL MILES	
Township Road System	62.76*
State Highway System	22.66
Total	85.42

* Includes ACT 32 Turnback Mileage of 4.71



**GREENE
SECOND CLASS TOWNSHIP MAP
ERIE COUNTY**

PREPARED BY THE
PENNSYLVANIA DEPARTMENT OF TRANSPORTATION
BUREAU OF PLANNING AND RESEARCH
GEOGRAPHIC INFORMATION DIVISION
IN COOPERATION WITH THE
U.S. DEPARTMENT OF TRANSPORTATION
FEDERAL HIGHWAY ADMINISTRATION
MUNICIPAL CODE 25 208

REVISED PER FORM 990 DATED 10-11-16

