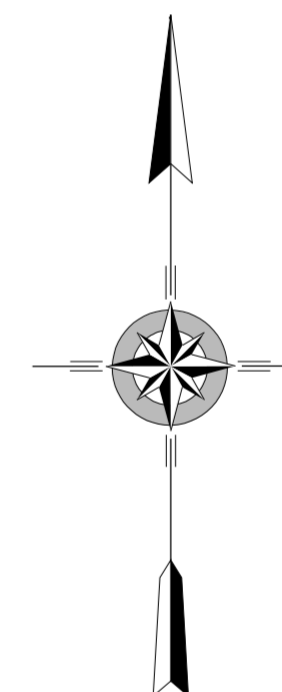
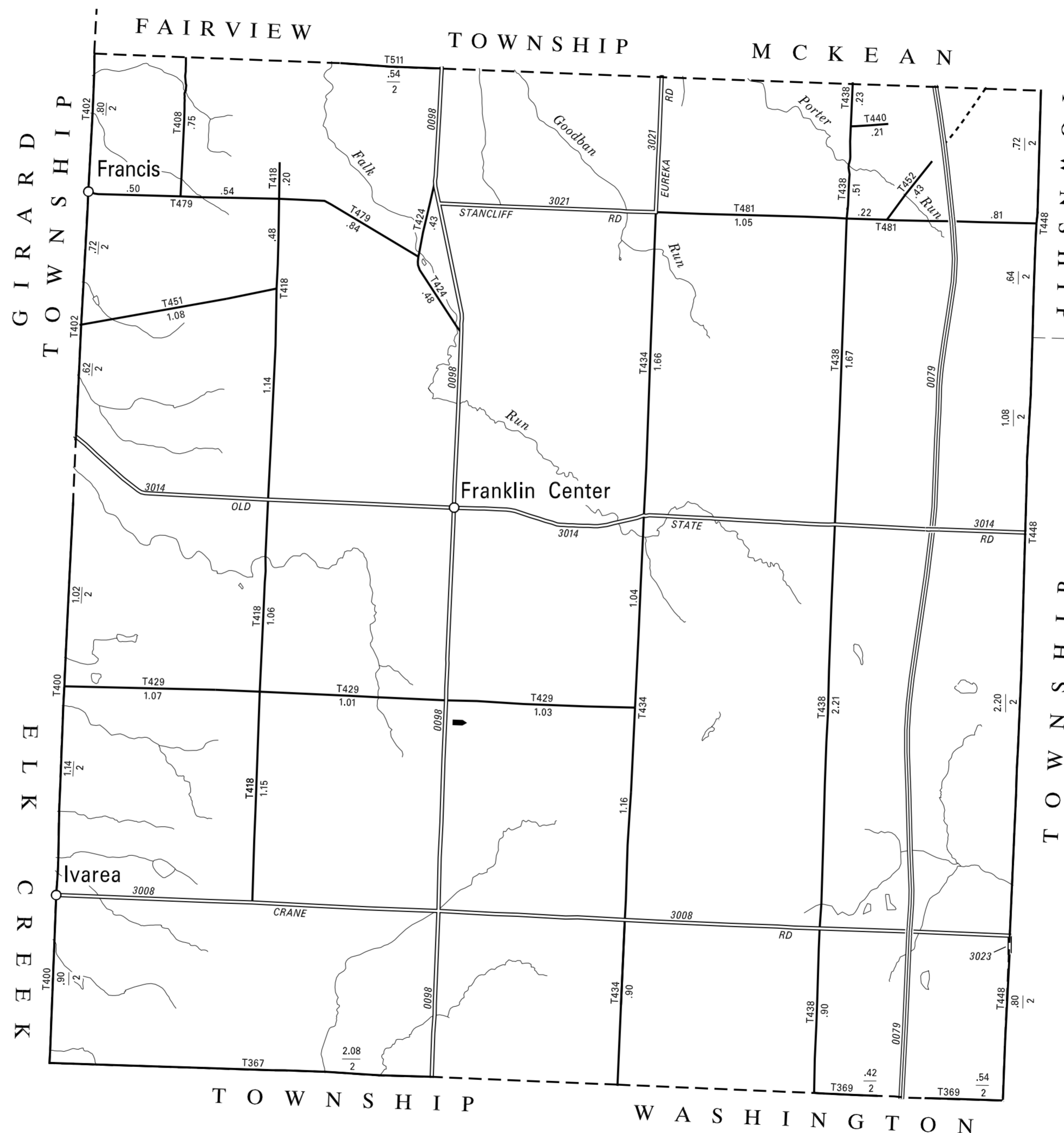


LEGEND

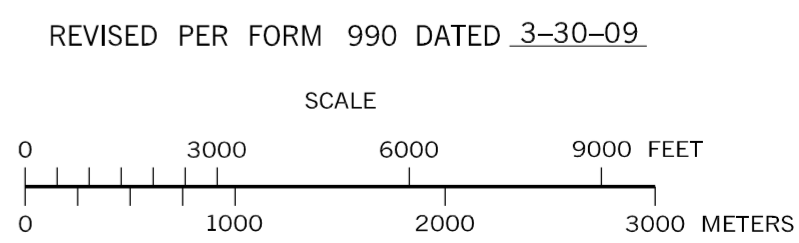
- LIMITED ACCESS HIGHWAY
- STATE ROUTE AND NUMBER
- STATE MAINTAINED BRIDGE ON TOWNSHIP ROAD
- TOWNSHIP ROAD, NUMBER AND SEGMENT LENGTH IN MILES
- IMPASSABLE TOWNSHIP ROAD
- OTHER ROAD
- RAILROAD (IN SERVICE)
- RAILROAD ABANDONED (TRACK RETAINED)
- STATE BOUNDARY
- COUNTY BOUNDARY
- TOWNSHIP BOUNDARY
- CITY OR BOROUGH BOUNDARY
- MUNICIPAL BUILDING
- SPLIT MILEAGE BETWEEN MUNICIPALITIES

TOTAL MILES	
Township Road System	31.88*
State Highway System	23.64
Total	55.52



**FRANKLIN
SECOND CLASS TOWNSHIP MAP
ERIE COUNTY**

PREPARED BY THE
PENNSYLVANIA DEPARTMENT OF TRANSPORTATION
BUREAU OF PLANNING AND RESEARCH
GEOGRAPHIC INFORMATION DIVISION
IN COOPERATION WITH THE
U.S. DEPARTMENT OF TRANSPORTATION
FEDERAL HIGHWAY ADMINISTRATION
MUNICIPAL CODE 25 206



- 367 CARBURY RD
- 369 KOMAN RD
- 400 IVAREA RD
- 402 GUDGEONVILLE RD
- 408 BROOKS RD
- 418 MOHAWK RD
- 424 FALLS RD
- 429 NEW RD
- 434 EUREKA RD
- 438 SILVERTHORN RD
- 440 WESTERN TR
- 448 FRY RD
- 451 CLAIR WRIGHT RD
- 452 SHADDOCK RD
- 479 FRANCIS RD
- 481 WEST STANCLIFF RD
- 511 HAWTHORNE RIDGE RD