
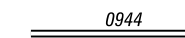
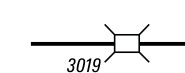







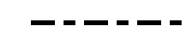
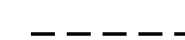


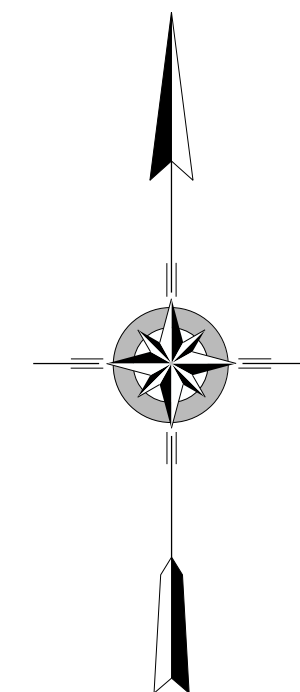
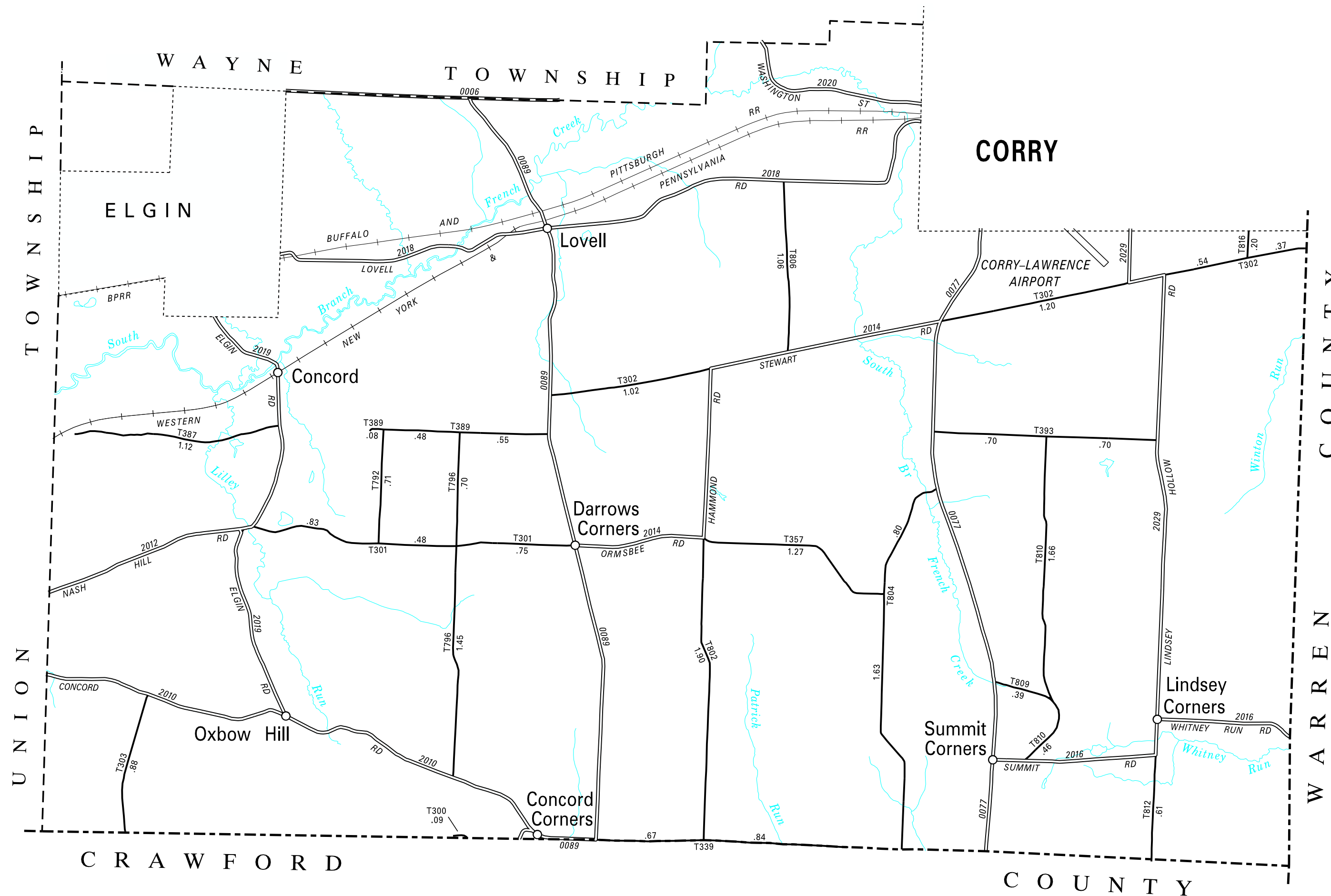


TOTAL MILES	
Township Road System	24.14*
State Highway System	31.17
Total	55.31

* Includes ACT 32 Turnback Mileage of 4.23

LEGEND

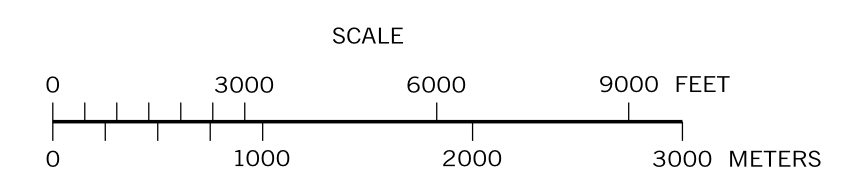
-  LIMITED ACCESS HIGHWAY
-  STATE ROUTE AND NUMBER
-  STATE MAINTAINED BRIDGE ON TOWNSHIP ROAD
-  TOWNSHIP ROAD, NUMBER AND SEGMENT LENGTH IN MILES
-  IMPASSABLE TOWNSHIP ROAD
-  OTHER ROAD
-  RAILROAD (IN SERVICE)
-  RAILROAD ABANDONED (TRACK RETAINED)
-  STATE BOUNDARY
-  COUNTY BOUNDARY
-  TOWNSHIP BOUNDARY
-  CITY OR BOROUGH BOUNDARY
-  MUNICIPAL BUILDING
-  SPLIT MILEAGE BETWEEN MUNICIPALITIES



CONCORD SECOND CLASS TOWNSHIP MAP ERIE COUNTY

PREPARED BY THE
PENNSYLVANIA DEPARTMENT OF TRANSPORTATION
BUREAU OF PLANNING AND RESEARCH
GEOGRAPHIC INFORMATION DIVISION
IN COOPERATION WITH THE
U.S. DEPARTMENT OF TRANSPORTATION
FEDERAL HIGHWAY ADMINISTRATION
MUNICIPAL CODE 25 202

REVISED PER FORM 990 DATED 7-11-00



- 300 CHELTON HILL RD
- 301 ORMSBEE RD
- 302 STEWART RD
- 303 SOUTH RD
- 339 COUNTY LINE RD
- 357 RIDGE RD
- 387 MITCHELL RD
- 389 NANCY HILL RD
- 393 AKAM RD
- 792 MURPHY RD
- 796 WADE RD
- 802 HAMMOND RD
- 804 WELSH HILL RD
- 806 CHERRY HILL RD
- 809 SHORT RD
- 810 ROSS RD
- 812 LINDSEY HOLLOW RD
- 816 SHADY AV