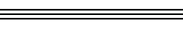
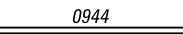
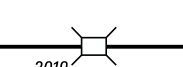
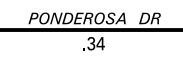




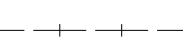


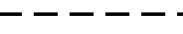
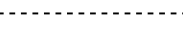


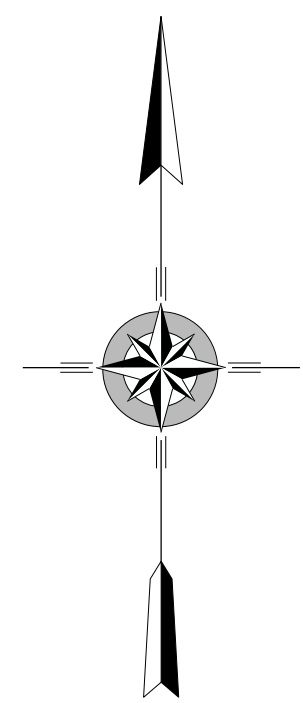


TOTAL MILES	
Township Road System	10.97
State Highway System	4.41
Total	15.38

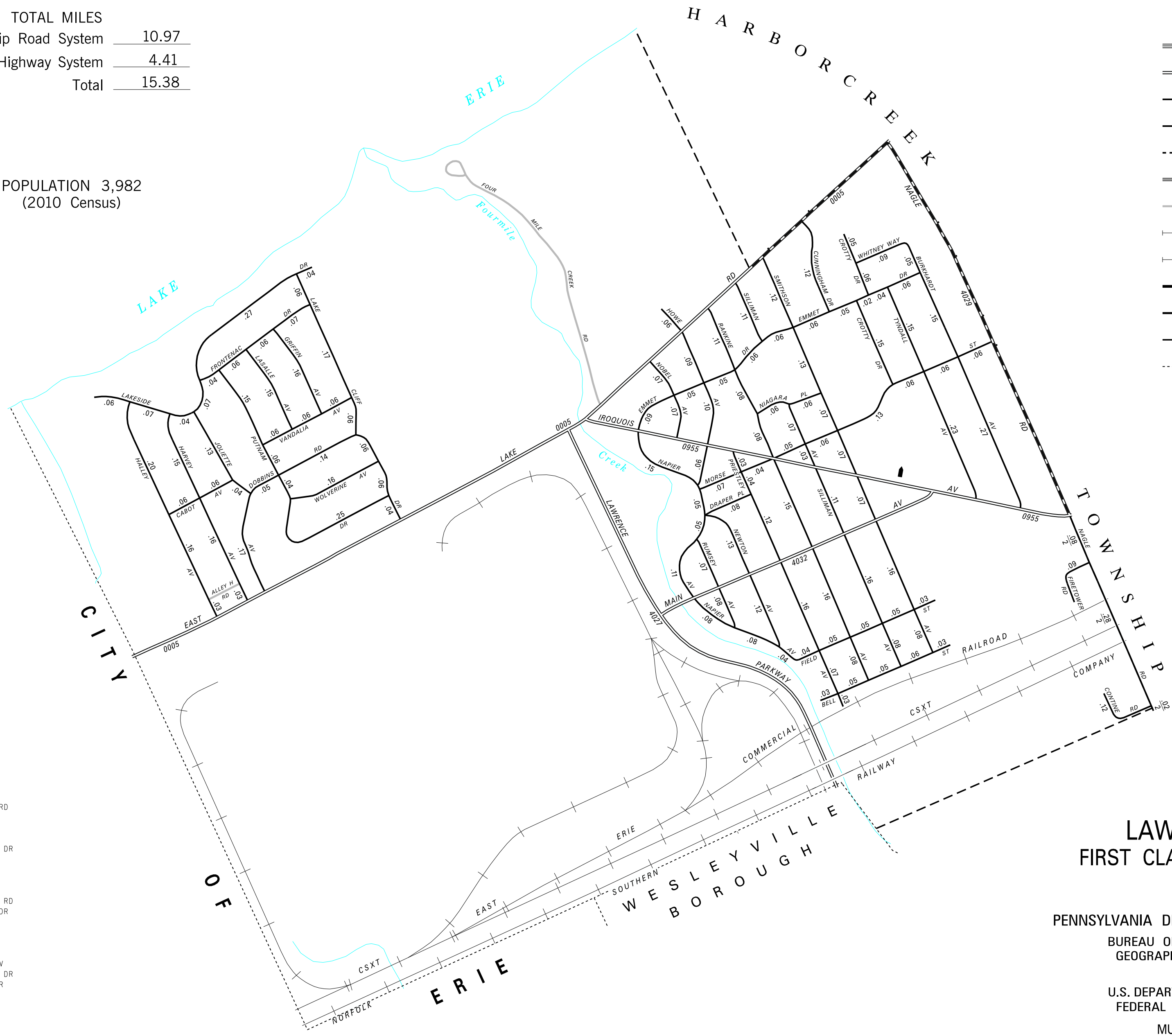
POPULATION 3,982
(2010 Census)

LEGEND

-  LIMITED ACCESS HIGHWAY
-  STATE ROUTE AND NUMBER
-  STATE MAINTAINED BRIDGE ON TOWNSHIP ROAD
-  TOWNSHIP ROAD, NAME AND SEGMENT LENGTH IN MILES
-  IMPASSABLE TOWNSHIP ROAD
-  TURNBACK TOWNSHIP ROAD
-  OTHER ROAD
-  RAILROAD (IN SERVICE)
-  RAILROAD ABANDONED (TRACK RETAINED)
-  STATE BOUNDARY
-  COUNTY BOUNDARY
-  TOWNSHIP BOUNDARY
-  CITY OR BOROUGH BOUNDARY
-  MUNICIPAL BUILDING
-  SPLIT MILEAGE BETWEEN MUNICIPALITIES



- BELL ST
- BURKHARDT RD
- CABOT AV
- CONTINE RD
- CROTTY DR
- CUNNINGHAM DR
- DOBBINS RD
- DRAPER PL
- EMMET DR
- FIELD ST
- FIRE TOWER RD
- FRONTENAC DR
- GRIFFIN AV
- HALLEY AV
- HARVEY AV
- HOWE AV
- JOLIETTE AV
- LAKE CLIFF DR
- LAKESIDE DR
- LASALLE AV
- MORSE ST
- NAGLE RD
- NAPIER AV
- NEWTON AV
- NIAGARA PL
- NOBEL AV
- PRIESTLEY AV
- PUTNAM DR
- RANKINE AV
- RUMSEY AV
- SILLIMAN AV
- SMITHSON AV
- TYNDALL AV
- VANDALIA AV
- WHITNEY WY
- WOLVERINE AV



**LAWRENCE PARK
FIRST CLASS TOWNSHIP MAP
ERIE COUNTY**

PREPARED BY THE
PENNSYLVANIA DEPARTMENT OF TRANSPORTATION
BUREAU OF PLANNING AND RESEARCH
GEOGRAPHIC INFORMATION DIVISION
IN COOPERATION WITH THE
U.S. DEPARTMENT OF TRANSPORTATION
FEDERAL HIGHWAY ADMINISTRATION
MUNICIPAL CODE 25 101
THIS MAP IS PUBLISHED AS A SUPPLEMENTAL
DOCUMENTATION OF LIQUID FUELS TAX FUND MILEAGES
REVISED PER FORM 990 DATED 10-16-03

COPIES OF THIS MAP ARE AVAILABLE AT NOMINAL COST
CONTACT:
PENNSYLVANIA DEPARTMENT OF TRANSPORTATION
SALES STORE
P.O. BOX 3451
HARRISBURG, PENNSYLVANIA 17105-3451
TELEPHONE: (717)787-6746

