
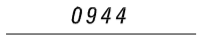
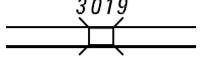
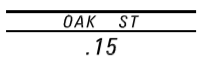













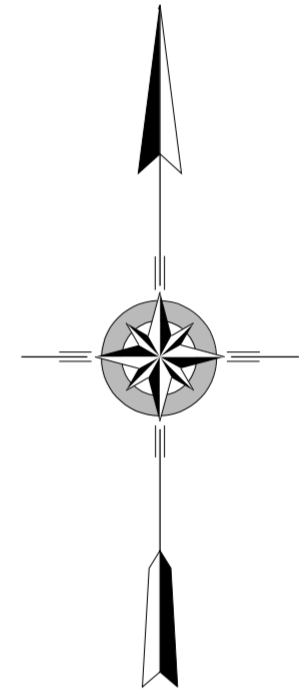
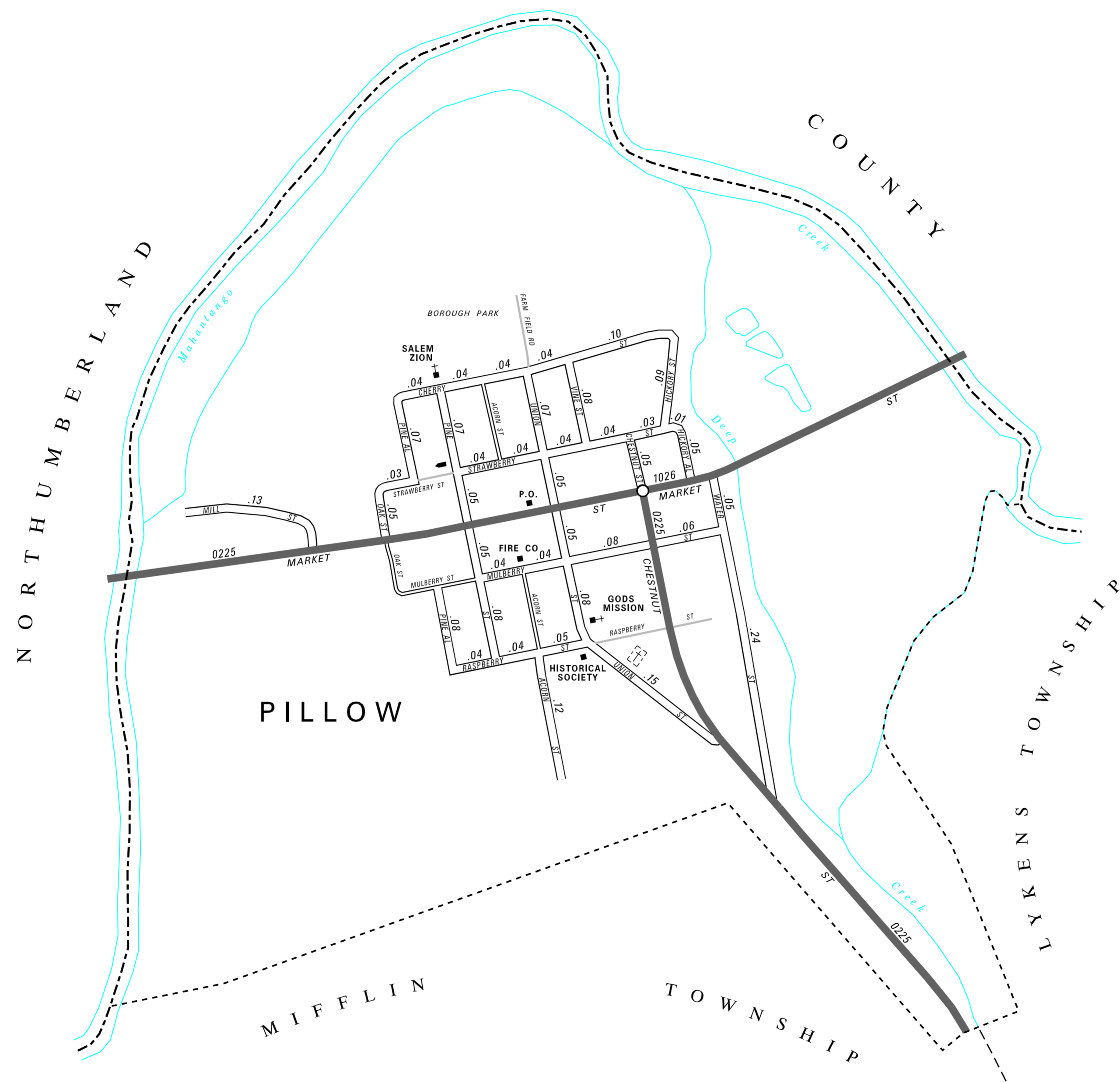


LEGEND

-  LIMITED ACCESS HIGHWAY
-  STATE ROUTE AND NUMBER
-  STATE MAINTAINED BRIDGE ON BOROUGH STREET
-  BOROUGH STREET NAME AND SEGMENT LENGTH IN MILES
-  TURNBACK BOROUGH STREET
-  BOROUGH ALLEY
-  OTHER ROAD
-  RAILROAD
-  STATE BOUNDARY
-  COUNTY BOUNDARY
-  TOWNSHIP BOUNDARY
-  CITY BOUNDARY
-  BOROUGH BOUNDARY
-  MUNICIPAL BUILDING
-  SPLIT MILEAGE BETWEEN MUNICIPALITIES
-  SCHOOL, COLLEGE OR UNIVERSITY
-  POINT OF INTEREST

TOTAL MILES	
Borough Road System	2.50
State Highway System	1.32
Total	3.82

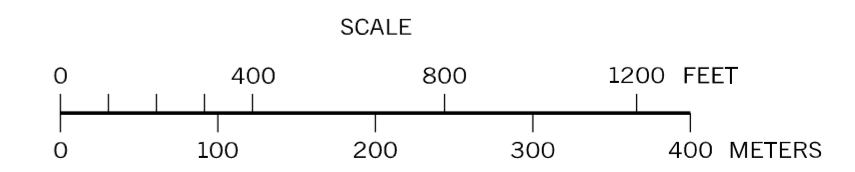
POPULATION 298
(2010 Census)



PILLOW BOROUGH

DAUPHIN COUNTY

PREPARED BY THE
PENNSYLVANIA DEPARTMENT OF TRANSPORTATION
 BUREAU OF PLANNING AND RESEARCH
 GEOGRAPHIC INFORMATION DIVISION
 IN COOPERATION WITH THE
 U.S. DEPARTMENT OF TRANSPORTATION
 FEDERAL HIGHWAY ADMINISTRATION
 AND
 MUNICIPAL SERVICES DISTRICT 8-0
 MUNICIPAL CODE 22 415
 REVISED PER FORM 990 DATED 12-18-97



- ACORN ST
- CHERRY ST
- CHESTNUT ST
- HICKORY AL
- HICKORY ST
- MILL ST
- MULBERRY ST
- OAK ST
- PINE AL
- PINE ST
- RASPBERRY ST
- STRAWBERRY ST
- UNION ST
- VINE ST
- WATER ST