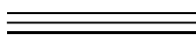
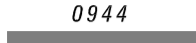
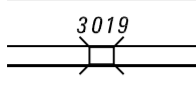
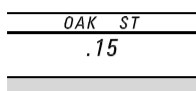













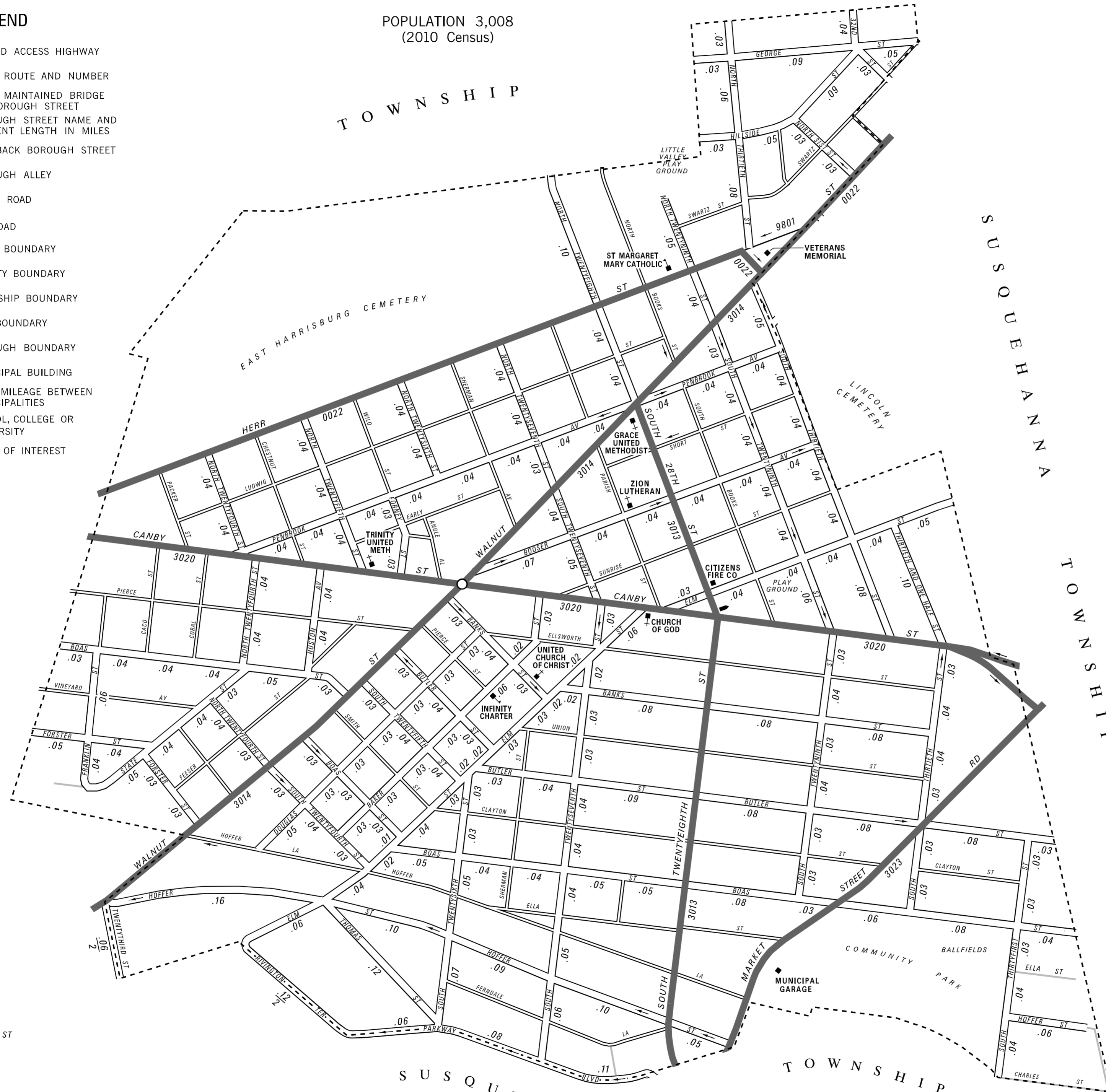


LEGEND

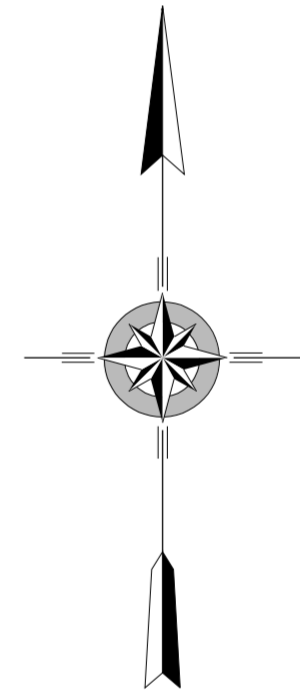
-  LIMITED ACCESS HIGHWAY
-  STATE ROUTE AND NUMBER
-  STATE MAINTAINED BRIDGE ON BOROUGH STREET
-  BOROUGH STREET NAME AND SEGMENT LENGTH IN MILES
-  TURNBACK BOROUGH STREET
-  BOROUGH ALLEY
-  OTHER ROAD
-  RAILROAD
-  STATE BOUNDARY
-  COUNTY BOUNDARY
-  TOWNSHIP BOUNDARY
-  CITY BOUNDARY
-  BOROUGH BOUNDARY
-  MUNICIPAL BUILDING
-  SPLIT MILEAGE BETWEEN MUNICIPALITIES
-  SCHOOL, COLLEGE OR UNIVERSITY
-  POINT OF INTEREST

POPULATION 3,008
(2010 Census)

TOTAL MILES	
Borough Road System	8.59
State Highway System	2.90
Total	11.49



- BAKER ST
- BANKS ST
- BOAS ST
- BOOSER AV
- BUTLER ST
- DOUGLAS ST
- ELM ST
- FORNEY ST
- FORSTER ST
- FRANKLIN ST
- GEORGE ST
- HILLSIDE ST
- HOFFER ST
- HUSTON AV
- PARKWAY BLVD
- PENBROOK AV
- RIVINGTON TER
- STATE ST
- THIRTIETH AND ONE HALF ST
- THIRTIETH ST
- THIRTYFIRST ST
- THIRTYSECOND ST
- TWENTYEIGHTH ST
- TWENTYFIFTH ST
- TWENTYFORTH ST
- TWENTYNINTH ST
- TWENTYSEVENTH ST
- TWENTYSIXTH ST
- TWENTYTHIRD ST



PENBROOK BOROUGH
DAUPHIN COUNTY

PREPARED BY THE
PENNSYLVANIA DEPARTMENT OF TRANSPORTATION
BUREAU OF PLANNING AND RESEARCH
GEOGRAPHIC INFORMATION DIVISION
IN COOPERATION WITH THE
U.S. DEPARTMENT OF TRANSPORTATION
FEDERAL HIGHWAY ADMINISTRATION
AND
MUNICIPAL SERVICES DISTRICT 8-0
MUNICIPAL CODE 22 412
REVISED PER FORM 990 DATED 9-28-12

