
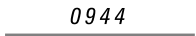



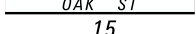











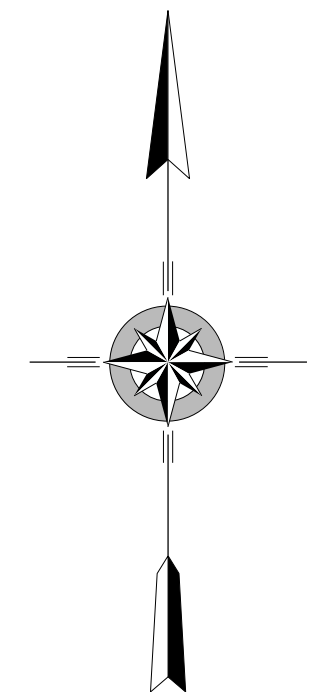
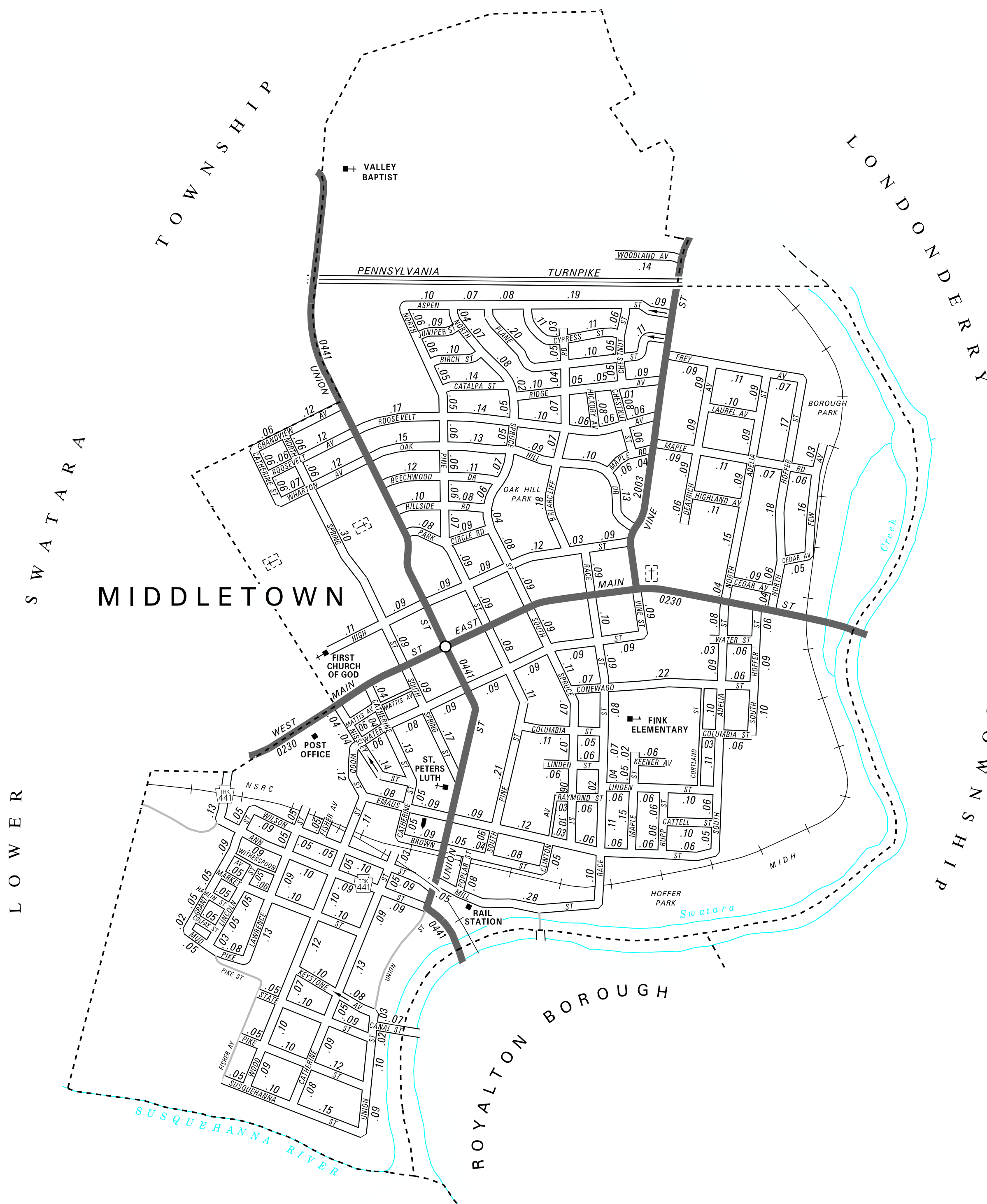


LEGEND

-  LIMITED ACCESS HIGHWAY
-  STATE ROUTE AND NUMBER
-  STATE MAINTAINED BRIDGE ON BOROUGH STREET
-  BOROUGH STREET NAME AND SEGMENT LENGTH IN MILES
-  TURNBACK BOROUGH STREET
-  BOROUGH ALLEY
-  OTHER ROAD
-  RAILROAD
-  STATE BOUNDARY
-  COUNTY BOUNDARY
-  TOWNSHIP BOUNDARY
-  CITY BOUNDARY
-  BOROUGH BOUNDARY
-  MUNICIPAL BUILDING
-  SPLIT MILEAGE BETWEEN MUNICIPALITIES
-  SCHOOL, COLLEGE OR UNIVERSITY
-  POINT OF INTEREST

TOTAL MILES	
Borough Road System	21.87
State Highway System	2.90
Total	24.77

POPULATION 8,901
(2010 Census)



- | | |
|---------------|----------------|
| ADELIA ST | LAUREL AV |
| ANN ST | LAWRENCE ST |
| ASPEN ST | LINCOLN ST |
| BEECHWOOD DR | LINDEN ST |
| BIRCH ST | MAPLE RD |
| BRIARCLIFF RD | MAPLE ST |
| BROWN ST | MARKET ST |
| CANAL ST | MATTIS AV |
| CATALPA ST | MILL ST |
| CATHERINE ST | MUD PK |
| CATELL ST | NISSLEY ST |
| CEDAR AV | OAK HILL DR |
| CHESTNUT ST | PARK CIRCLE RD |
| CLINTON AV | PIKE ST |
| COLFAX ST | PINE ST |
| COLUMBIA ST | PLANE ST |
| CONEWAGO ST | POPLAR ST |
| CYPRESS ST | RACE ST |
| DEATRICH AV | RAYMOND ST |
| EMAUS ST | RIDGE AV |
| FISHER AV | ROOSEVELT AV |
| FREY AV | RUPP ST |
| GRANDVIEW AV | SPRING ST |
| GRANT ST | SPRUCE ST |
| HAMLIN ST | STATE ST |
| HICKORY AV | SUSQUEHANNA ST |
| HIGH ST | UNION ST |
| HIGHLAND AV | VINE ST |
| HILLSIDE RD | WATER ST |
| HOFFER ST | WHARTON AV |
| JUNIPER ST | WILSON ST |
| KEYSTONE AV | WOOD ST |
| | WOODLAND AV |

MIDDLETOWN BOROUGH

DAUPHIN COUNTY
 PREPARED BY THE
 PENNSYLVANIA DEPARTMENT OF TRANSPORTATION
 BUREAU OF PLANNING AND RESEARCH
 GEOGRAPHIC INFORMATION DIVISION
 IN COOPERATION WITH THE
 U.S. DEPARTMENT OF TRANSPORTATION
 FEDERAL HIGHWAY ADMINISTRATION
 AND
 MUNICIPAL SERVICES DISTRICT 8-0
 MUNICIPAL CODE 22 409
 REVISED PER FORM 990 DATED 6-1-10

