
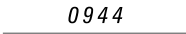
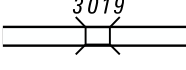
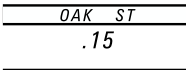













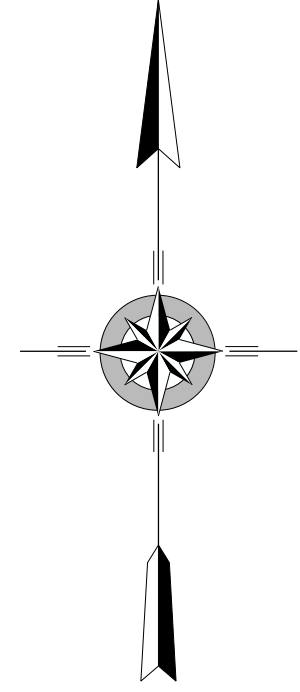
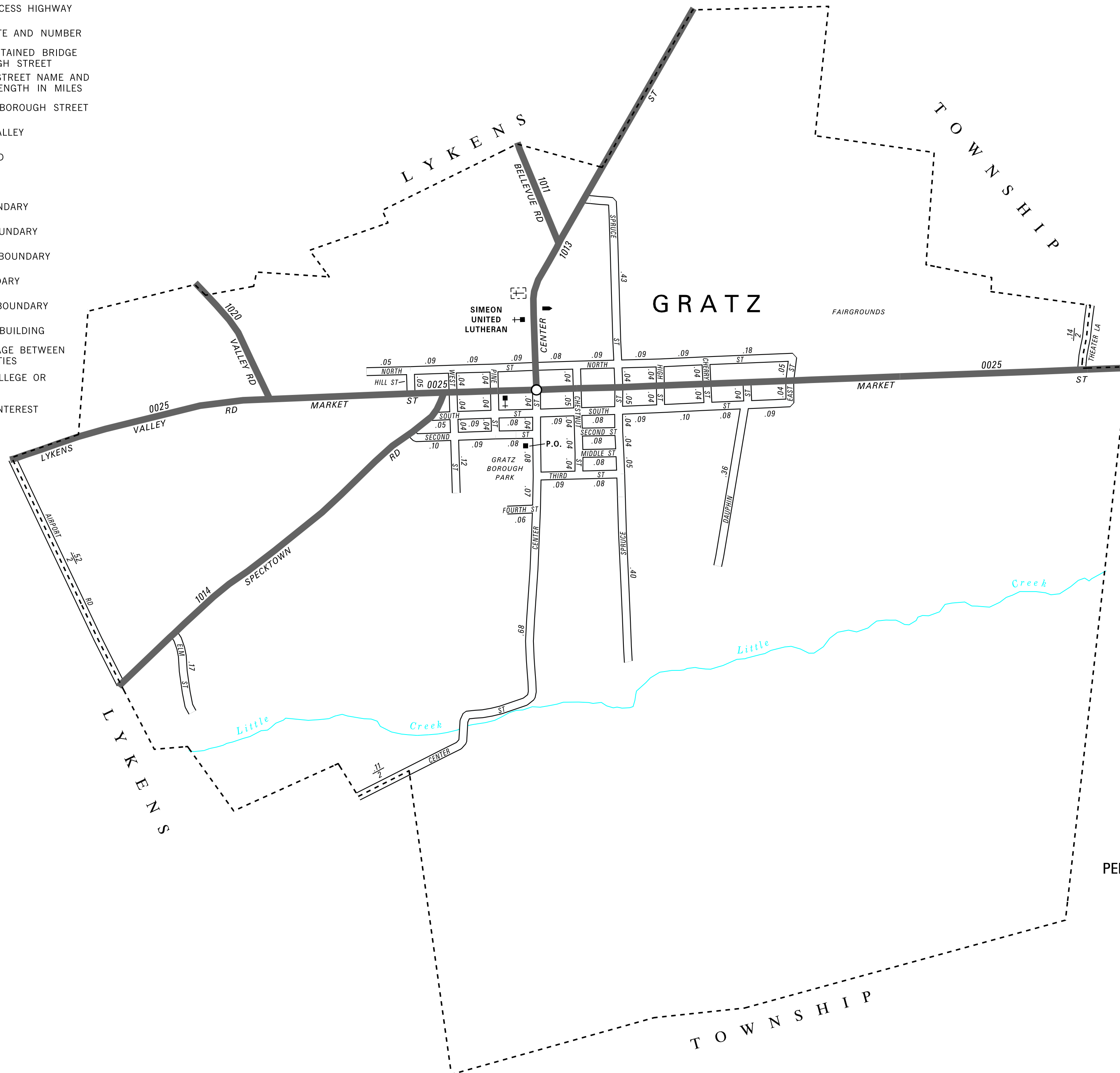


**LEGEND**

-  LIMITED ACCESS HIGHWAY
-  STATE ROUTE AND NUMBER
-  STATE MAINTAINED BRIDGE ON BOROUGH STREET
-  BOROUGH STREET NAME AND SEGMENT LENGTH IN MILES
-  TURNBACK BOROUGH STREET
-  BOROUGH ALLEY
-  OTHER ROAD
-  RAILROAD
-  STATE BOUNDARY
-  COUNTY BOUNDARY
-  TOWNSHIP BOUNDARY
-  CITY BOUNDARY
-  BOROUGH BOUNDARY
-  MUNICIPAL BUILDING
-  SPLIT MILEAGE BETWEEN MUNICIPALITIES
-  SCHOOL, COLLEGE OR UNIVERSITY
-  POINT OF INTEREST

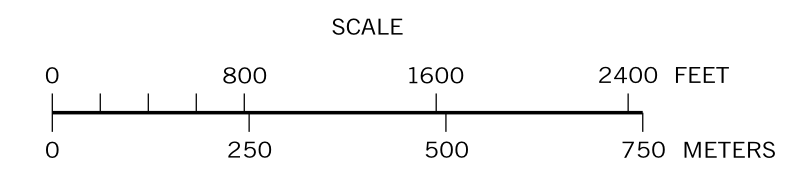
TOTAL MILES	
Borough Road System	6.04
State Highway System	3.79
<b>Total</b>	<b>9.83</b>

POPULATION 765  
(2010 Census)



**GRATZ BOROUGH**  
DAUPHIN COUNTY

PREPARED BY THE  
PENNSYLVANIA DEPARTMENT OF TRANSPORTATION  
BUREAU OF PLANNING AND RESEARCH  
GEOGRAPHIC INFORMATION DIVISION  
IN COOPERATION WITH THE  
U.S. DEPARTMENT OF TRANSPORTATION  
FEDERAL HIGHWAY ADMINISTRATION  
AND  
MUNICIPAL SERVICES DISTRICT 8-0  
MUNICIPAL CODE 22 404  
REVISED PER FORM 990 DATED 2-25-16



- AIRPORT RD
- CENTER ST
- CHESTNUT ST
- DAUPHIN ST
- EAST ST
- ELM ST
- FOURTH ST
- HILL ST
- HIGH ST
- MIDDLE ST
- NORTH ST
- PINE ST
- SECOND ST
- SOUTH ST
- SPRUCE ST
- THIRD ST
- WEST ST