

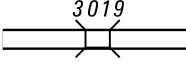
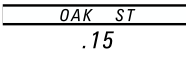








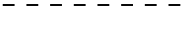




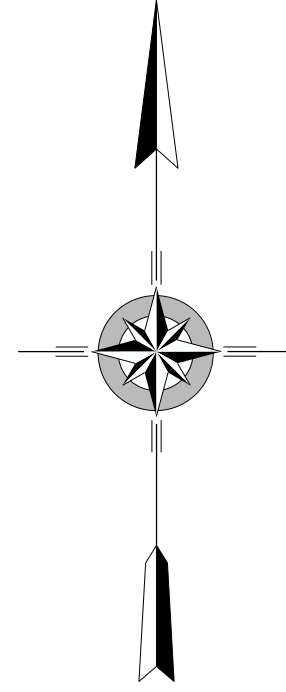


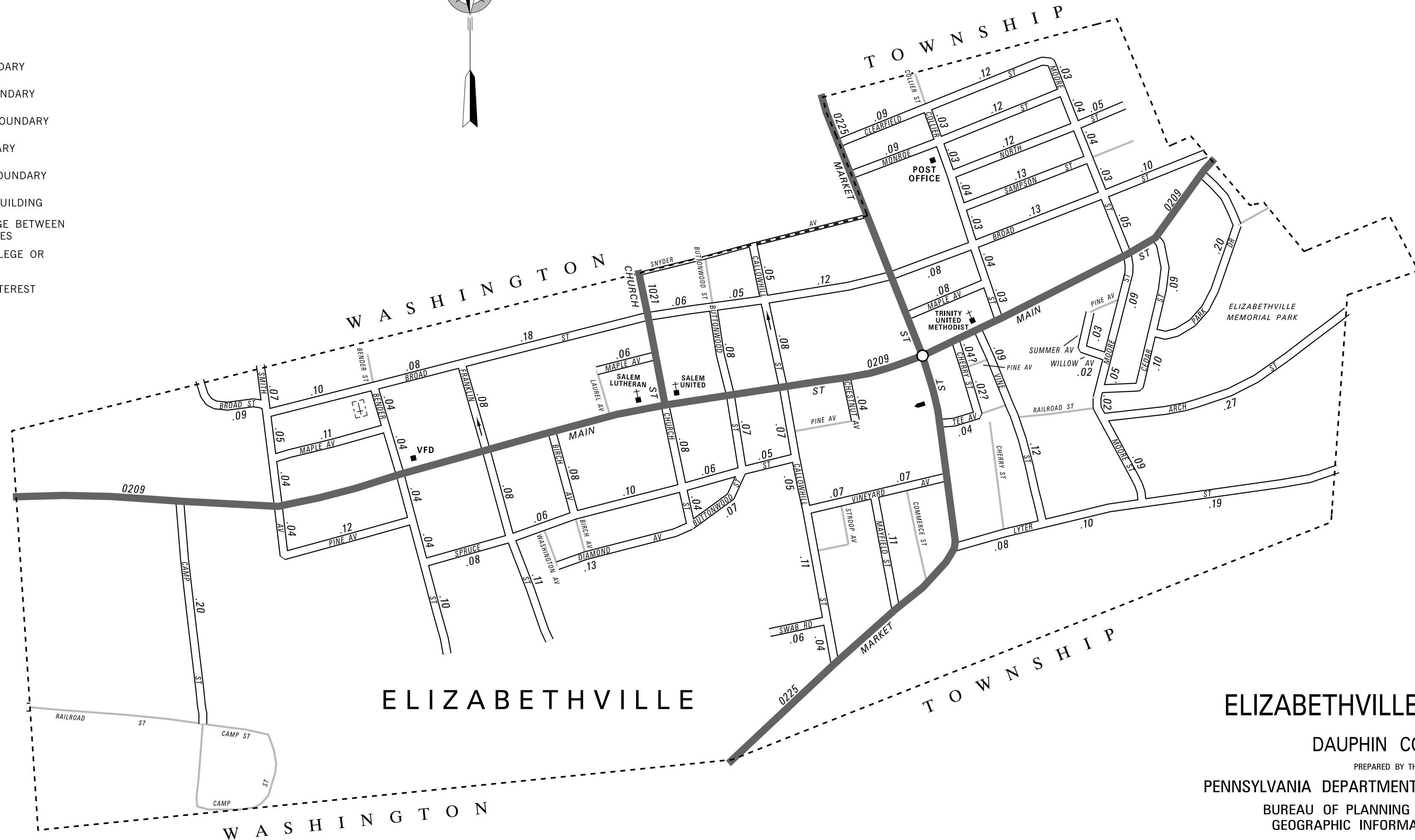
**LEGEND**

-  LIMITED ACCESS HIGHWAY
-  STATE ROUTE AND NUMBER
-  STATE MAINTAINED BRIDGE ON BOROUGH STREET
-  BOROUGH STREET NAME AND SEGMENT LENGTH IN MILES
-  TURNBACK BOROUGH STREET
-  BOROUGH ALLEY
-  OTHER ROAD
-  RAILROAD
-  STATE BOUNDARY
-  COUNTY BOUNDARY
-  TOWNSHIP BOUNDARY
-  CITY BOUNDARY
-  BOROUGH BOUNDARY
-  MUNICIPAL BUILDING
-  SPLIT MILEAGE BETWEEN MUNICIPALITIES
-  SCHOOL, COLLEGE OR UNIVERSITY
-  POINT OF INTEREST



TOTAL MILES	
Borough Road System	6.69
State Highway System	1.89
<b>Total</b>	<b>8.58</b>

POPULATION 1510  
(2010 Census)



- ARCH ST
- BENDER ST
- BIRCH AV
- BROAD ST
- BUTTONWOOD ST
- CALLOWHILL ST
- CAMP ST
- CEDAR ST
- CHERRY ST
- CHESTNUT AV
- CHURCH ST
- CLEARFIELD ST
- COLLIER ST
- DIAMOND AV
- FRANKLIN ST
- LYTER ST
- MAPLE AV
- MAYFIELD ST
- MONROE ST
- MOORE ST
- NORTH ST
- PARK DR
- PINE AV
- SAMPSON ST
- SMITH AV
- SPRUCE ST
- SUMMER AV
- SWAB RD
- TEE AV
- VINE ST
- VINEYARD AV
- WILLOW AV

**ELIZABETHVILLE BOROUGH**  
DAUPHIN COUNTY

PREPARED BY THE  
**PENNSYLVANIA DEPARTMENT OF TRANSPORTATION**  
 BUREAU OF PLANNING AND RESEARCH  
 GEOGRAPHIC INFORMATION DIVISION  
 IN COOPERATION WITH THE  
 U.S. DEPARTMENT OF TRANSPORTATION  
 FEDERAL HIGHWAY ADMINISTRATION  
 AND  
 MUNICIPAL SERVICES DISTRICT 8-0  
 MUNICIPAL CODE 22 403  
 REVISED PER FORM 990 DATED 7-22-13

