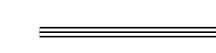
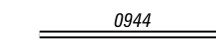
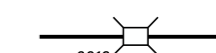
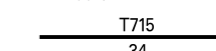



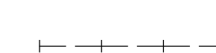





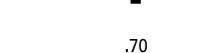
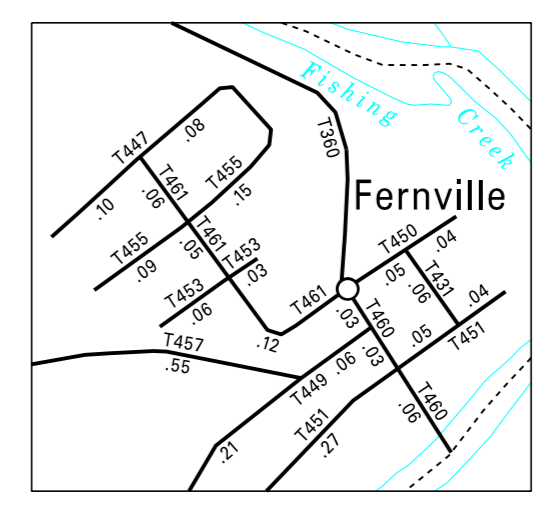
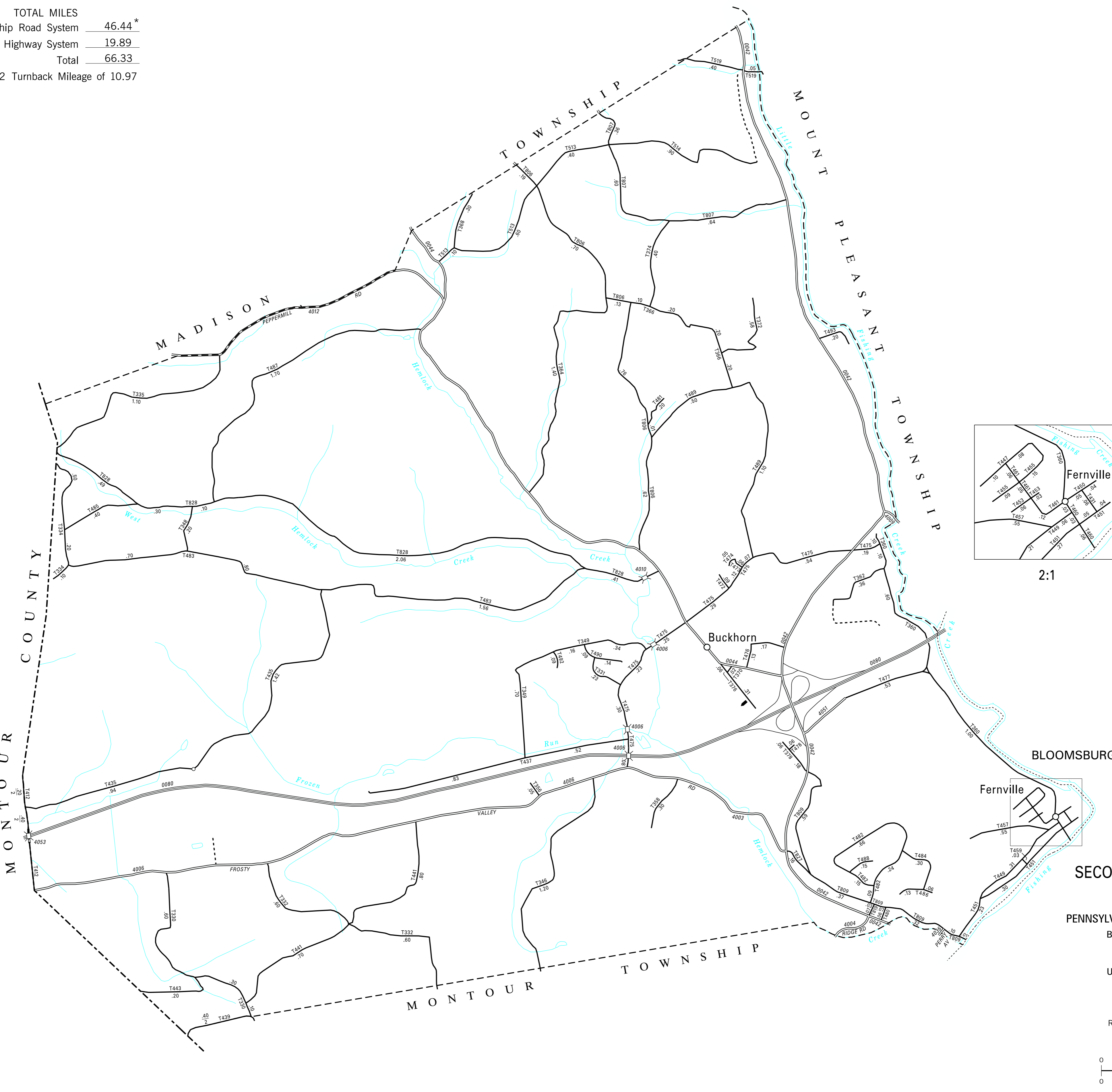


TOTAL MILES	
Township Road System	46.44*
State Highway System	19.89
Total	66.33

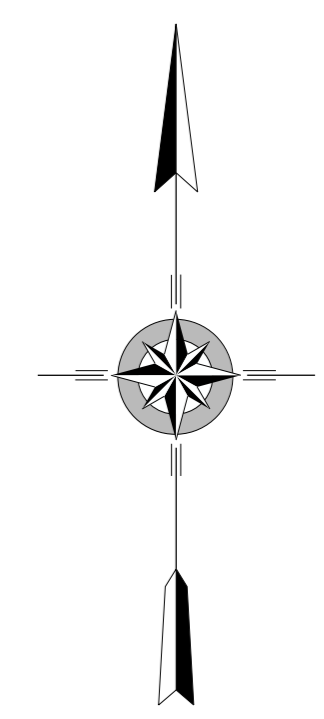
* Includes ACT 32 Turnback Mileage of 10.97

LEGEND

-  LIMITED ACCESS HIGHWAY
-  STATE ROUTE AND NUMBER
-  STATE MAINTAINED BRIDGE ON TOWNSHIP ROAD
-  TOWNSHIP ROAD, NUMBER AND SEGMENT LENGTH IN MILES
-  IMPASSABLE TOWNSHIP ROAD
-  OTHER ROAD
-  RAILROAD (IN SERVICE)
-  RAILROAD ABANDONED (TRACK RETAINED)
-  STATE BOUNDARY
-  COUNTY BOUNDARY
-  TOWNSHIP BOUNDARY
-  CITY OR BOROUGH BOUNDARY
-  MUNICIPAL BUILDING
-  SPLIT MILEAGE BETWEEN MUNICIPALITIES



2:1



- 330 SUSIES LA
- 331 HEDGROW RD
- 332 BROBST DR
- 334 EDDIES LA
- 335 SNYDER DR
- 346 QUARRY DR
- 348 RAMBO DR
- 349 PONY TRAIL DR
- 356 NO NAME
- 358 MAGGIE SPRINGS LA
- 360 CREEK RD
- 362 HOLMES LA
- 364 GUYS LA
- 366 REICHARD DR
- 368 SPRING HOLLOW LA
- 370 NO NAME
- 372 JACOBY DR
- 374 IKELER DR
- 376 FIREHALL RD
- 378 WEDGETOWN RD
- 412 COUNTY LINE RD
- 431 SPRUCE AL
- 435 WAGNER DR
- 437 SERVICE LA
- 439 TOWER DR
- 441 MOUREY DR
- 443 GOTSHALL DR
- 447 SUNNYSIDE AV
- 449 HEMLOCK ST
- 450 WALNUT ST
- 451 DRINKER ST
- 453 SPRING GARDEN AV
- 455 APPLE AV
- 457 HASSERT LA
- 459 NO NAME
- 460 BLOOM ST
- 461 FERNCLIFF RD
- 472 PENN-BROOK DR
- 473 ROSE DR
- 474 EILEENS WAY
- 475 SCHOOL HOUSE RD
- 476 MITCHELL DR
- 477 LUNGER DR
- 478 NO NAME
- 480 NO NAME
- 481 KLINGERVILLE LA
- 482 HUNT CLUB DR
- 483 ORCHARD DR
- 484 LAUREL DR
- 485 MAILMAN LA
- 486 STEEPLECHASE DR
- 487 LOVER DR
- 488 HOUNDS CHASE DR
- 489 IVEY DR
- 490 BRIDLE WALK RD
- 492 CROOKED STICK RD
- 493 COVERED BRIDGE DR
- 513 HOWELL DR
- 514 WHITENIGHT DR
- 519 EBNER DR
- 806 DUTCH HILL RD
- 807 FAIRVIEW DR
- 809 RED MILL RD
- 819 RIDGE RD
- 827 FROSTY VALLEY RD
- 828 DAHL RD

**HEMLOCK
SECOND CLASS TOWNSHIP MAP
COLUMBIA COUNTY**

PREPARED BY THE
PENNSYLVANIA DEPARTMENT OF TRANSPORTATION
BUREAU OF PLANNING AND RESEARCH
GEOGRAPHIC INFORMATION DIVISION
IN COOPERATION WITH THE
U.S. DEPARTMENT OF TRANSPORTATION
FEDERAL HIGHWAY ADMINISTRATION
MUNICIPAL CODE 19 210

REVISED PER FORM 990 DATED 10-16-13

