

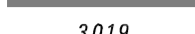


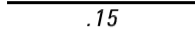







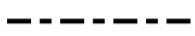


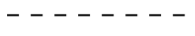
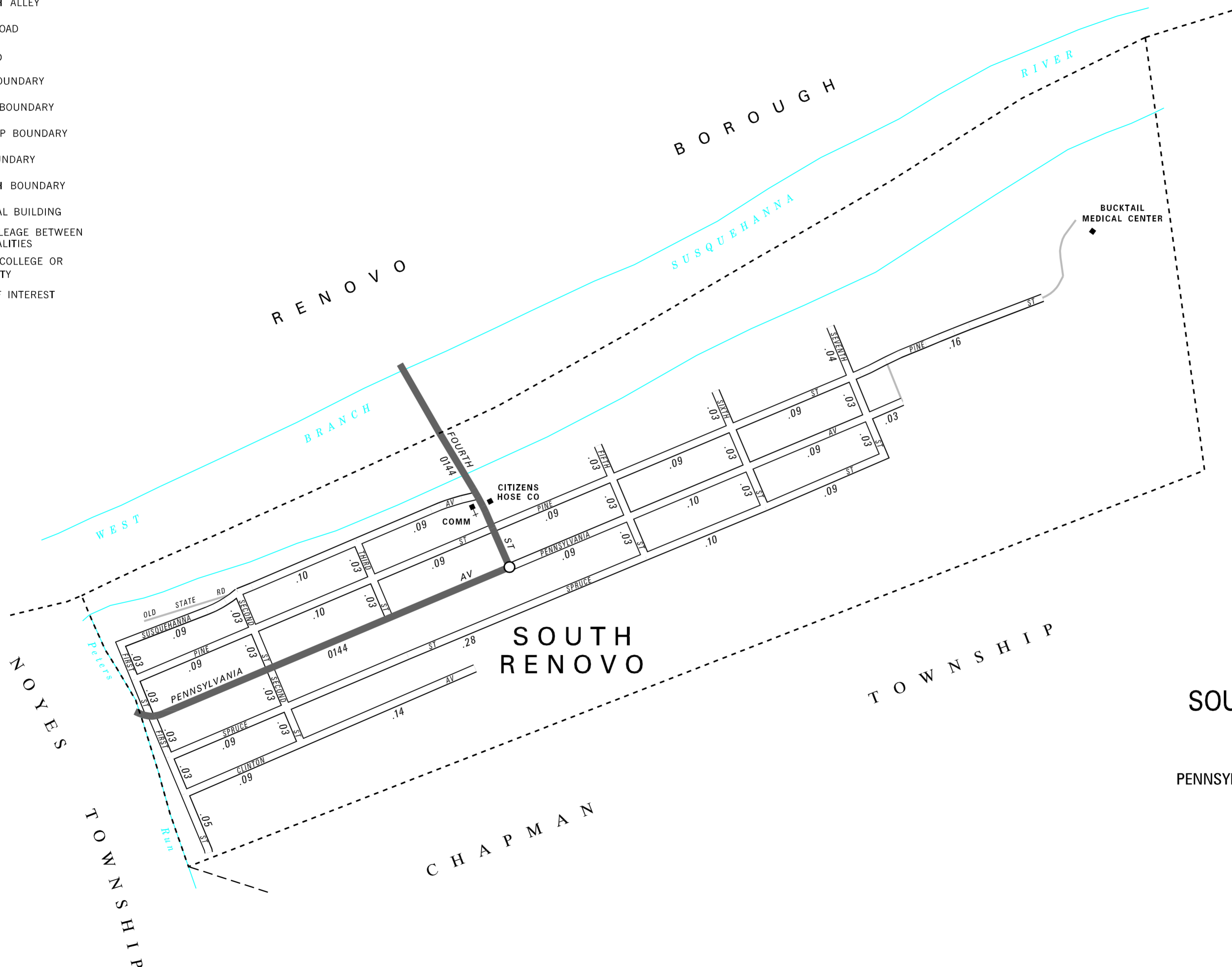


**LEGEND**

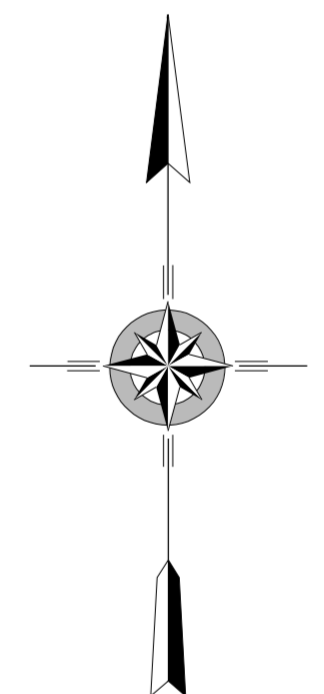
-  LIMITED ACCESS HIGHWAY
-  STATE ROUTE AND NUMBER
-  STATE MAINTAINED BRIDGE ON BOROUGH STREET
-  BOROUGH STREET NAME AND SEGMENT LENGTH IN MILES
-  TURNBACK BOROUGH STREET
-  BOROUGH ALLEY
-  OTHER ROAD
-  RAILROAD
-  STATE BOUNDARY
-  COUNTY BOUNDARY
-  TOWNSHIP BOUNDARY
-  CITY BOUNDARY
-  BOROUGH BOUNDARY
-  MUNICIPAL BUILDING
-  SPLIT MILEAGE BETWEEN MUNICIPALITIES
-  SCHOOL, COLLEGE OR UNIVERSITY
-  POINT OF INTEREST

POPULATION 557  
(2000 Census)

TOTAL MILES  
Borough Road System 2.72  
State Highway System .43  
Total 3.15



CLINTON AV  
FIFTH ST  
FIRST ST  
PENNSYLVANIA AV  
PINE ST  
SECOND ST  
SEVENTH ST  
SIXTH ST  
SPRUCE ST  
SUSQUEHANNA AV  
THIRD ST



**SOUTH RENOVO BOROUGH**  
CLINTON COUNTY

PREPARED BY THE  
PENNSYLVANIA DEPARTMENT OF TRANSPORTATION  
BUREAU OF PLANNING AND RESEARCH  
GEOGRAPHIC INFORMATION DIVISION  
IN COOPERATION WITH THE  
U.S. DEPARTMENT OF TRANSPORTATION  
FEDERAL HIGHWAY ADMINISTRATION  
AND  
MUNICIPAL SERVICES DISTRICT 2-0  
MUNICIPAL CODE 18 407  
REVISED PER FORM 990 DATED 5-9-95

