

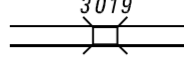
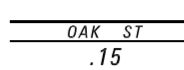













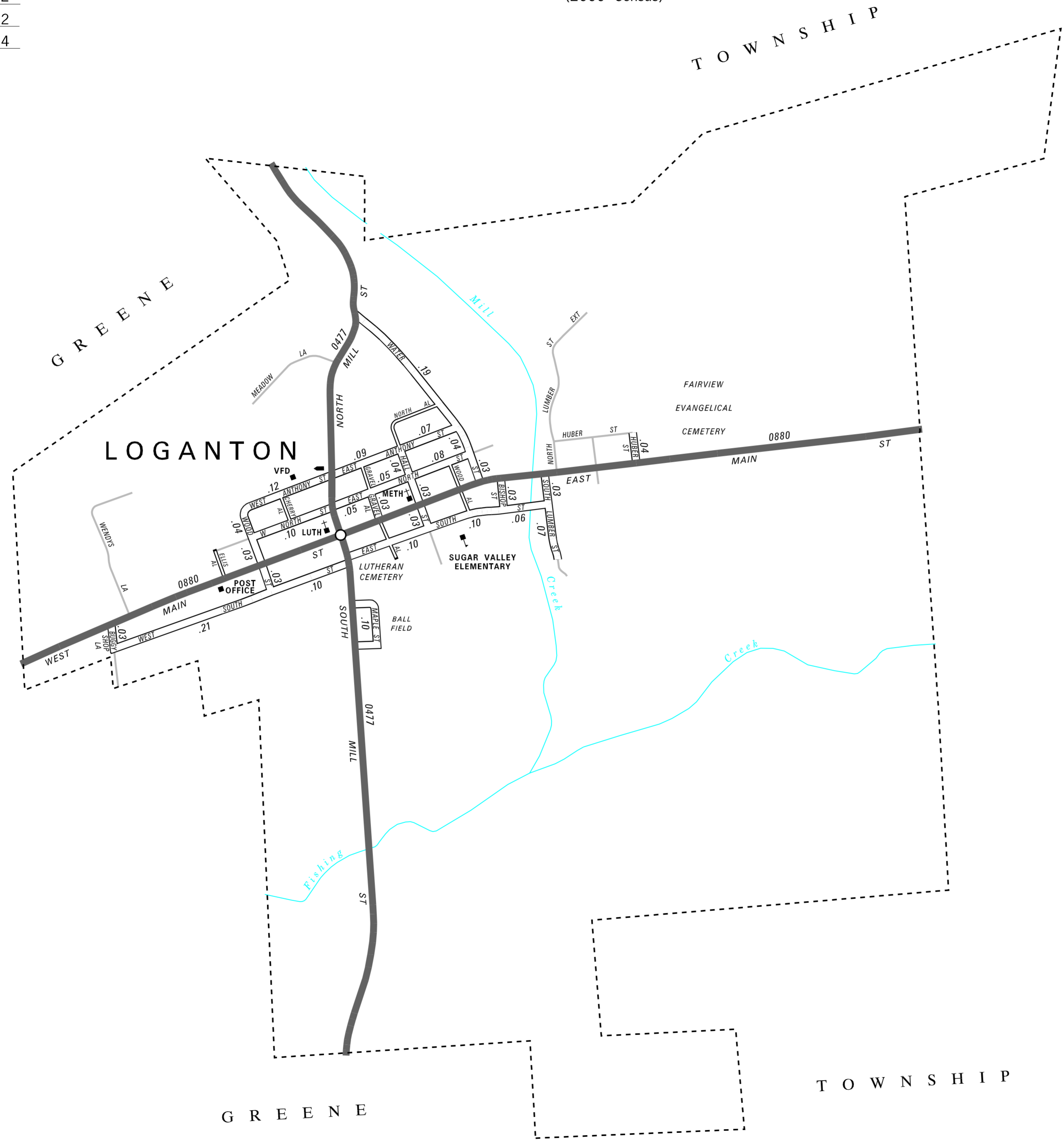


TOTAL MILES	
Borough Road System	1.92
State Highway System	2.32
Total	4.24

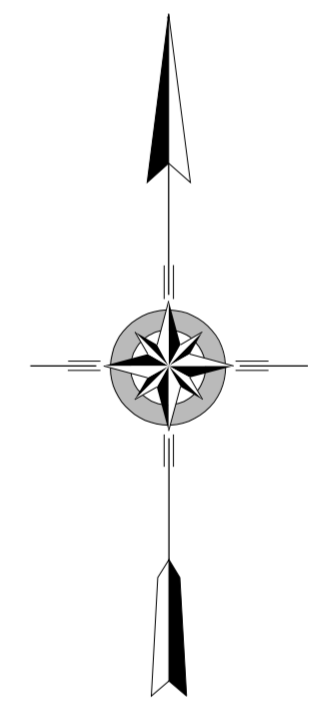
POPULATION 435  
(2000 Census)

**LEGEND**

-  LIMITED ACCESS HIGHWAY
-  0944 STATE ROUTE AND NUMBER
-  3019 STATE MAINTAINED BRIDGE ON BOROUGH STREET
-  OAK ST .15 BOROUGH STREET NAME AND SEGMENT LENGTH IN MILES
-  TURNBACK BOROUGH STREET
-  BOROUGH ALLEY
-  OTHER ROAD
-  RAILROAD
-  STATE BOUNDARY
-  COUNTY BOUNDARY
-  TOWNSHIP BOUNDARY
-  CITY BOUNDARY
-  BOROUGH BOUNDARY
-  MUNICIPAL BUILDING
-  .70 / 2 SPLIT MILEAGE BETWEEN MUNICIPALITIES
-  1 SCHOOL, COLLEGE OR UNIVERSITY
-  ■ POINT OF INTEREST



- ANTHONY ST
- BISHOP ST
- BUGGY SHOP LA
- GRAVEL AL
- HALL ST
- HUBER ST
- LUMBER ST
- MAPLE ST
- NORTH ST
- SOUTH ST
- WATER ST
- WOOD ST



**LOGANTON BOROUGH**

CLINTON COUNTY

PREPARED BY THE  
**PENNSYLVANIA DEPARTMENT OF TRANSPORTATION**  
 BUREAU OF PLANNING AND RESEARCH  
 GEOGRAPHIC INFORMATION DIVISION  
 IN COOPERATION WITH THE  
 U.S. DEPARTMENT OF TRANSPORTATION  
 FEDERAL HIGHWAY ADMINISTRATION  
 AND  
 MUNICIPAL SERVICES DISTRICT 2-0  
 MUNICIPAL CODE 18 404  
 REVISED PER FORM 990 DATED 3-13-92

