

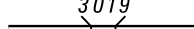
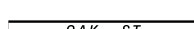















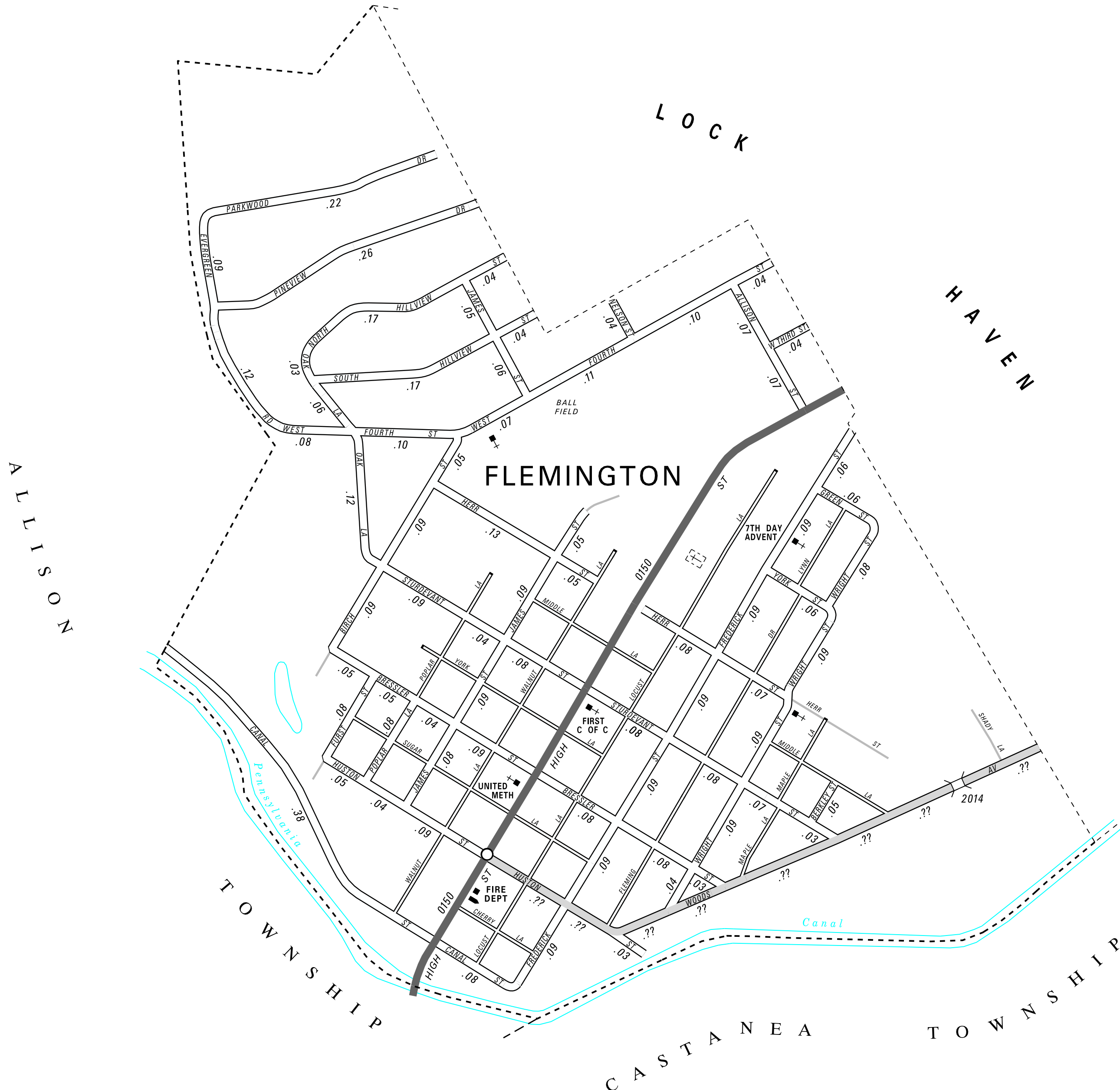
| TOTAL MILES | |
|----------------------|--------|
| Borough Road System | 5.90 * |
| State Highway System | 1.27 |
| Total | 7.17 |

POPULATION 1,330
(2010 Census)

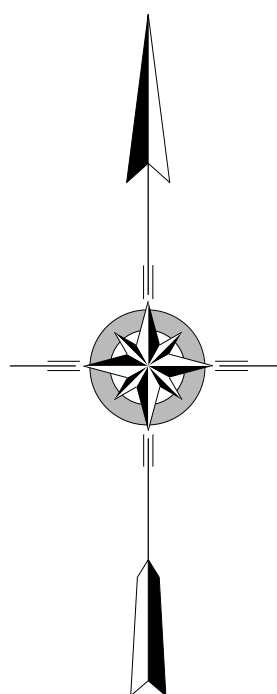
* Includes ACT 32 Turnback Mileage of 0.00

LEGEND

-  LIMITED ACCESS HIGHWAY
-  STATE ROUTE AND NUMBER
-  STATE MAINTAINED BRIDGE ON BOROUGH STREET
-  BOROUGH STREET NAME AND SEGMENT LENGTH IN MILES
-  TURNBACK BOROUGH STREET
-  BOROUGH ALLEY
-  OTHER ROAD
-  RAILROAD
-  STATE BOUNDARY
-  COUNTY BOUNDARY
-  TOWNSHIP BOUNDARY
-  CITY BOUNDARY
-  BOROUGH BOUNDARY
-  MUNICIPAL BUILDING
-  SPLIT MILEAGE BETWEEN MUNICIPALITIES
-  SCHOOL, COLLEGE OR UNIVERSITY
-  POINT OF INTEREST



- ALLISON ST
- BERKLEY ST
- BIRCH ST
- BRESSLER ST
- CANAL ST
- EVERGREEN RD
- FOURTH ST
- FREDERICK ST
- FURST ST
- GREEN ST
- HERR ST
- HUSTON ST
- JAMES ST
- NELSON ST
- NORTH HILLVIEW ST
- OAK LA
- PARKWOOD DR
- PINEVIEW DR
- POPLAR LA
- SOUTH HILLVIEW ST
- STURDEVANT ST
- THIRD ST
- WOODS AV
- WRIGHT ST
- YORK ST



FLEMINGTON BOROUGH

CLINTON COUNTY

PREPARED BY THE
PENNSYLVANIA DEPARTMENT OF TRANSPORTATION
 BUREAU OF PLANNING AND RESEARCH
 GEOGRAPHIC INFORMATION DIVISION
 IN COOPERATION WITH THE
 U.S. DEPARTMENT OF TRANSPORTATION
 FEDERAL HIGHWAY ADMINISTRATION
 AND
 MUNICIPAL SERVICES DISTRICT 2-0
 MUNICIPAL CODE 18 403
 REVISED PER FORM 990 DATED 8-13-10

