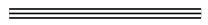
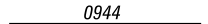
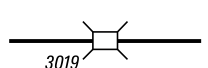
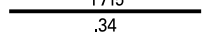











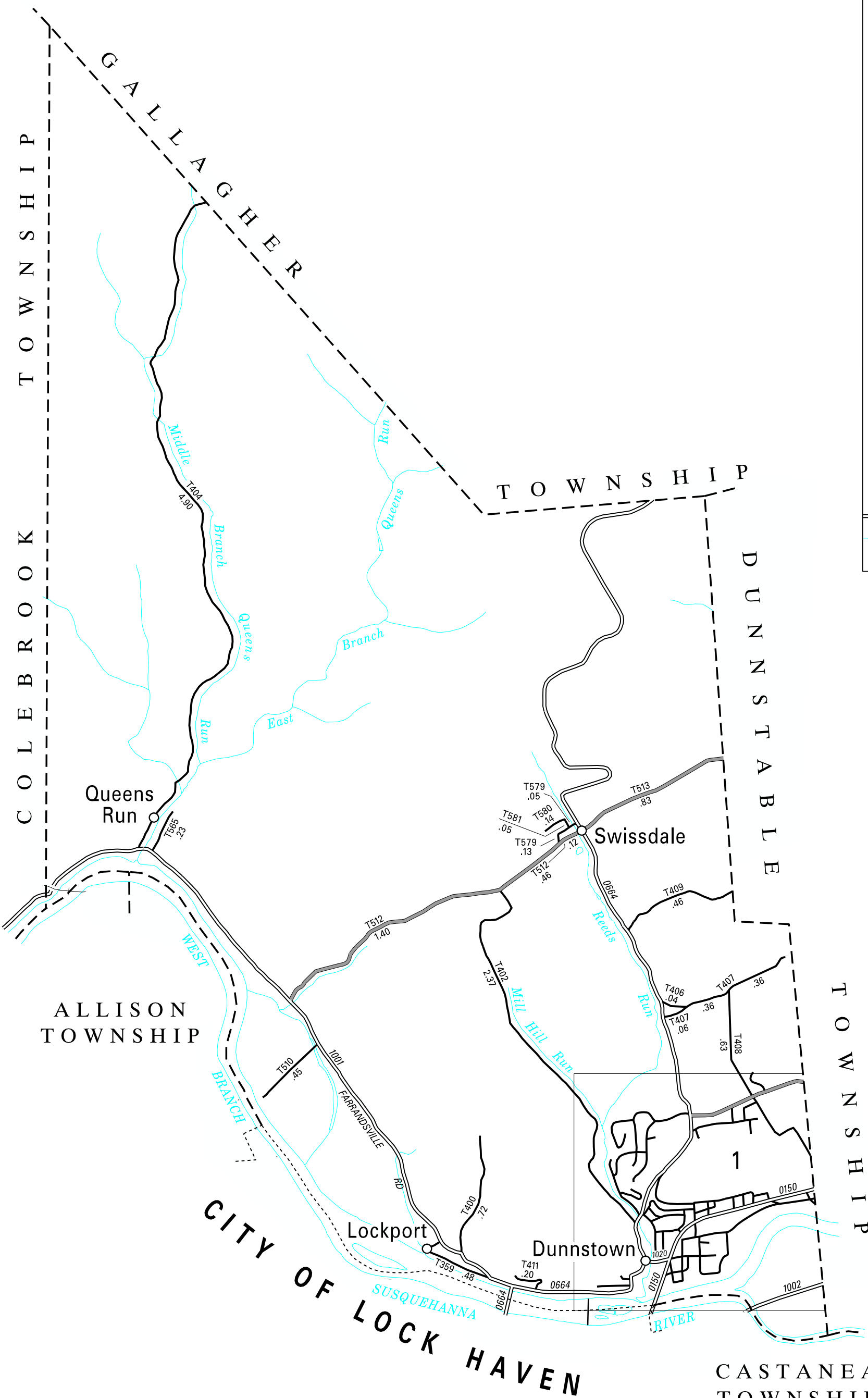
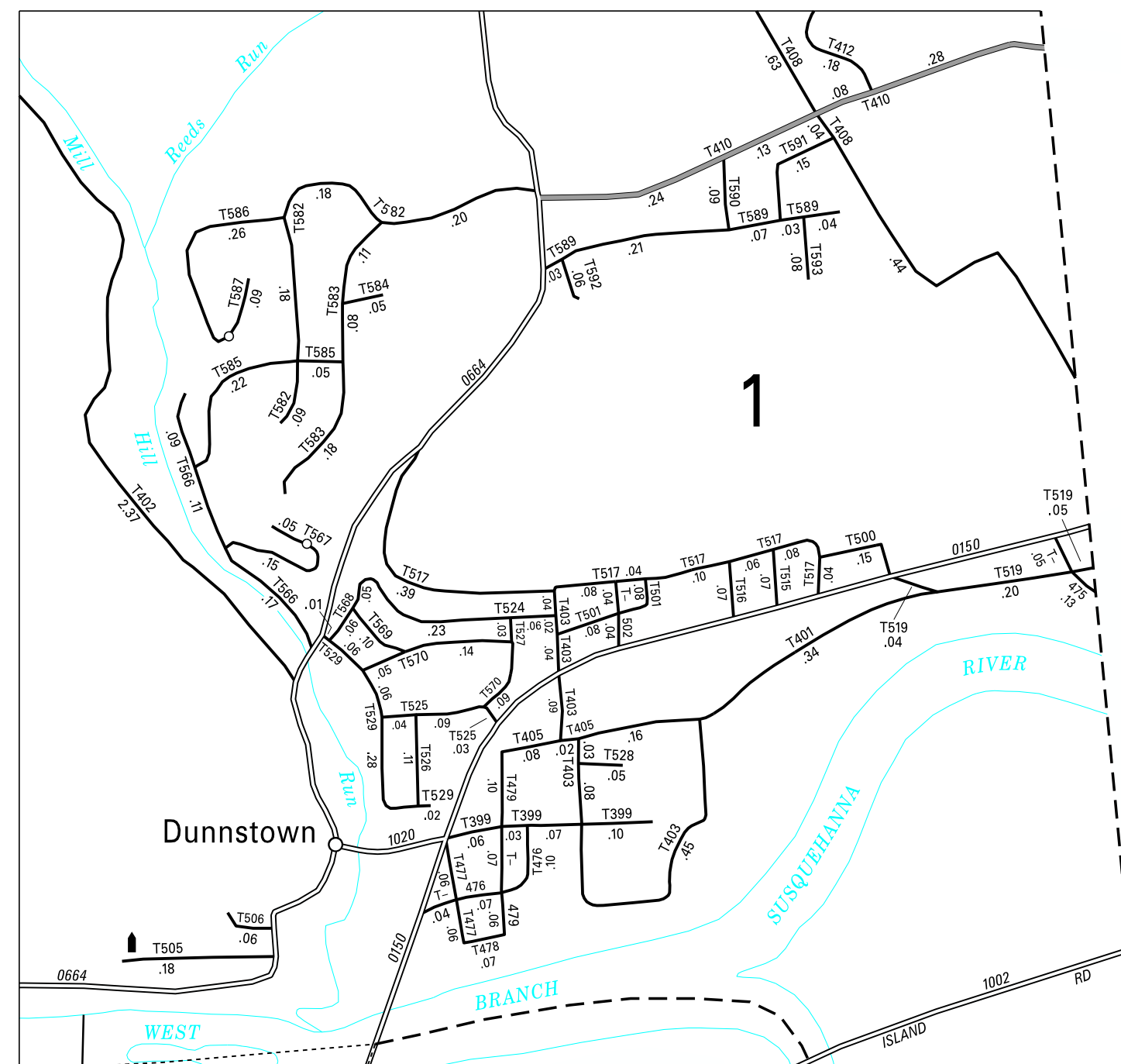


TOTAL MILES
 Township Road System 24.68*
 State Highway System 12.68
 Total 37.36

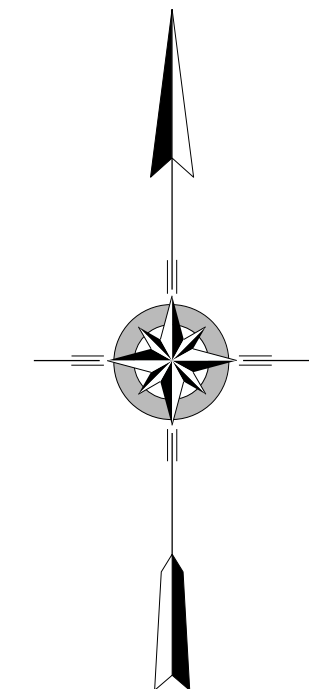
* Includes ACT 32 Turnback Mileage of 3.54

LEGEND

-  LIMITED ACCESS HIGHWAY
-  STATE ROUTE AND NUMBER
-  STATE MAINTAINED BRIDGE ON TOWNSHIP ROAD
-  TOWNSHIP ROAD, NUMBER AND SEGMENT LENGTH IN MILES
-  IMPASSABLE TOWNSHIP ROAD
-  TURNBACK TOWNSHIP ROAD
-  OTHER ROAD
-  RAILROAD (IN SERVICE)
-  RAILROAD ABANDONED (TRACK RETAINED)
-  STATE BOUNDARY
-  COUNTY BOUNDARY
-  TOWNSHIP BOUNDARY
-  CITY OR BOROUGH BOUNDARY
-  MUNICIPAL BUILDING
-  SPLIT MILEAGE BETWEEN MUNICIPALITIES



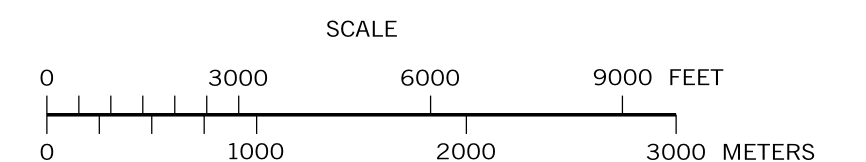
- | | |
|-------------------------|-----------------------|
| 359 WEST RIVER DR | 516 HOLLY DR |
| 399 CHURCH ST | 517 HILLSIDE DR |
| 400 BREWERY HOLLOW RD | 519 EAST GUARDLOCK DR |
| 401 GUARDLOCK DR | 524 LINNET LA |
| 402 SHIRK HOLLOW RD | 525 ORIOLE RD |
| 403 ALLEGHENY ST | 526 MAGNOLIA DR |
| 404 QUEENS RUN RD | 527 MEADOWLARK LA |
| 405 MARKET ST | 528 JAY ST |
| 406 OAK BROOK LA | 529 LAUREL LA |
| 407 OAK HOLLOW RD | 565 RAMM HOLLOW RD |
| 408 VISTA DR | 566 HICKORY DR |
| 409 ARBUTUS DR | 567 BEECH LA |
| 410 CIDER PRESS RD | 568 COSMOS LA |
| 411 LOCKPORT HEIGHTS RD | 569 DAFFODIL LA |
| 412 JULIA DR | 570 CARDINAL DR |
| 475 FARGUS ISLAND RD | 579 WALNUT DR |
| 476 LENAPE TR | 580 VILLAGE LA |
| 477 RIVER ST | 581 POINTE RD |
| 478 RIVERVIEW AV | 582 WOODLAND DR |
| 479 ARCH ST | 583 FOREST DR |
| 500 PINE RIDGE DR | 584 ASPEN CT |
| 501 WALTON RD | 585 CRESTVIEW DR |
| 502 RICHEY ST | 586 HILLSPIRE DR |
| 505 RIVERSIDE TER | 587 BASSWOOD CT |
| 506 KING ST | 589 PARK DR |
| 510 WATER VALLEY RD | 590 MOUNTAIN VIEW DR |
| 512 CROAK HOLLOW RD | 591 DOGWOOD DR |
| 513 GERMAN RD | 592 MOHAWK DR |
| 515 EAST EVERGREEN LA | 593 TIMBERWOOD DR |



**WOODWARD
 SECOND CLASS TOWNSHIP MAP
 CLINTON COUNTY**

PREPARED BY THE
PENNSYLVANIA DEPARTMENT OF TRANSPORTATION
 BUREAU OF PLANNING AND RESEARCH
 GEOGRAPHIC INFORMATION DIVISION
 IN COOPERATION WITH THE
U.S. DEPARTMENT OF TRANSPORTATION
 FEDERAL HIGHWAY ADMINISTRATION

MUNICIPAL CODE 18 221
 THIS MAP IS PUBLISHED AS A SUPPLEMENTAL
 DOCUMENTATION OF LIQUID FUELS TAX FUND MILEAGES
 REVISED PER FORM 990 DATED 2-24-15



COPIES OF THIS MAP ARE AVAILABLE AT NOMINAL COST
 CONTACT:

PENNSYLVANIA DEPARTMENT OF TRANSPORTATION
 SALES STORE
 P.O. BOX 3451
 HARRISBURG, PENNSYLVANIA 17105-3451
 TELEPHONE: (717)787-6746