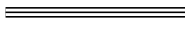
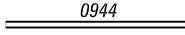
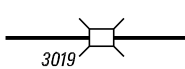













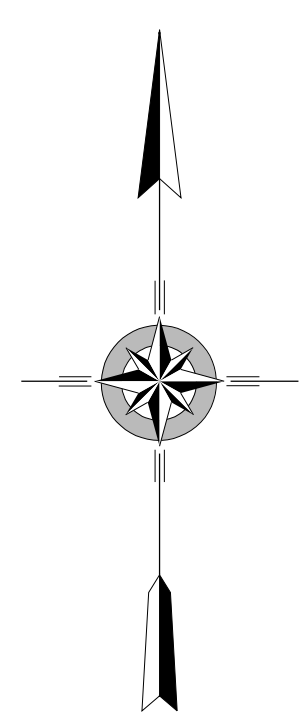
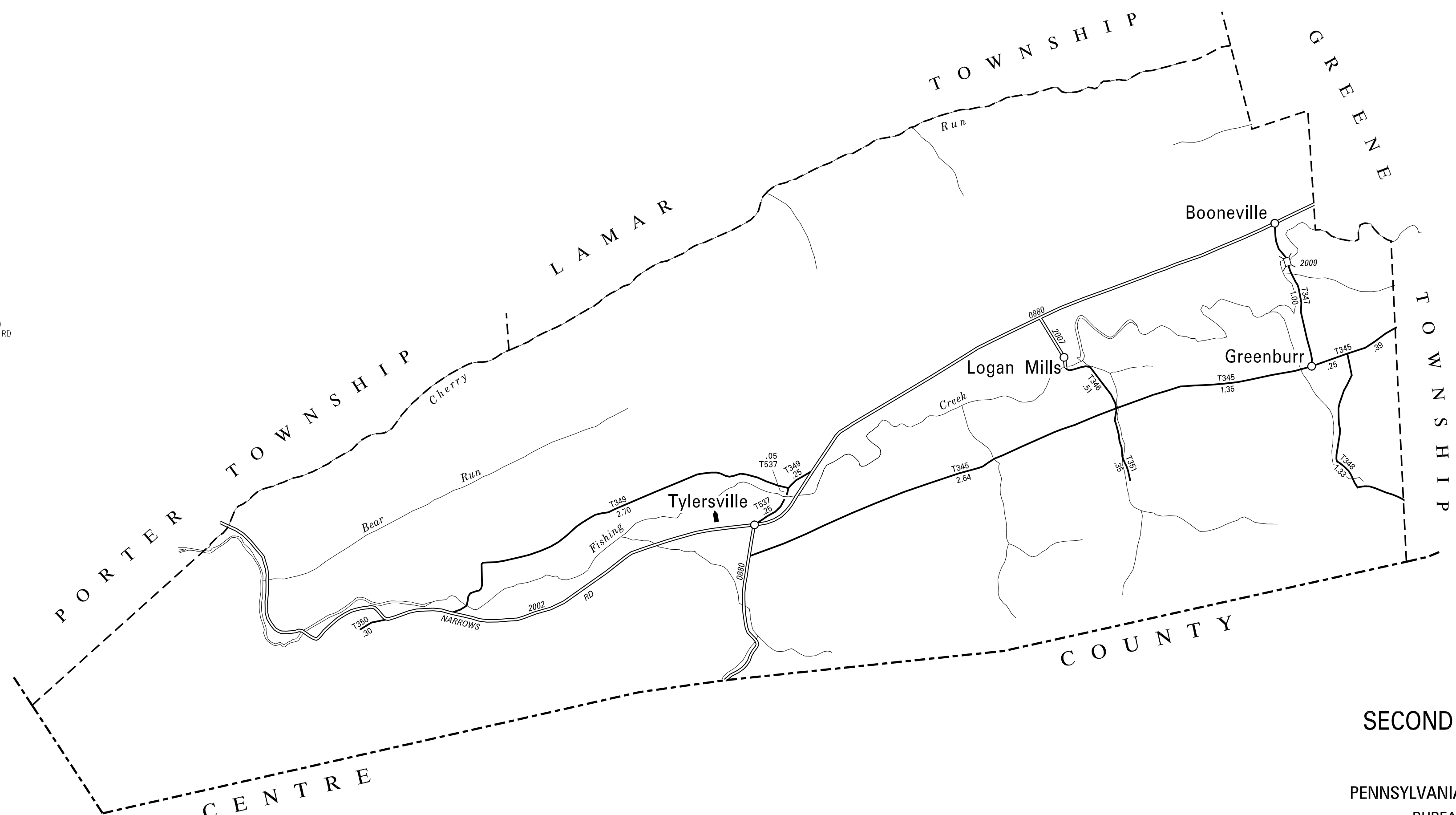
TOTAL MILES	
Township Road System	11.37*
State Highway System	10.45
Total	21.82

\* Includes ACT 32 Turnback Mileage of 6.14

### LEGEND

-  LIMITED ACCESS HIGHWAY
-  STATE ROUTE AND NUMBER
-  STATE MAINTAINED BRIDGE ON TOWNSHIP ROAD
-  TOWNSHIP ROAD, NUMBER AND SEGMENT LENGTH IN MILES
-  IMPASSABLE TOWNSHIP ROAD
-  OTHER ROAD
-  RAILROAD (IN SERVICE)
-  RAILROAD ABANDONED (TRACK RETAINED)
-  STATE BOUNDARY
-  COUNTY BOUNDARY
-  TOWNSHIP BOUNDARY
-  CITY OR BOROUGH BOUNDARY
-  MUNICIPAL BUILDING
-   $\frac{.70}{2}$  SPLIT MILEAGE BETWEEN MUNICIPALITIES

345 WINTER RD  
 346 LOGAN MILLS RD  
 347 CAMPGROUND RD  
 348 GREENBURR GAP RD  
 349 SUMMER MOUNTAIN RD  
 350 MCCALED RD  
 351 LILLYPOND RD  
 537 OLD HILL RD



## LOGAN SECOND CLASS TOWNSHIP MAP CLINTON COUNTY

PREPARED BY THE  
 PENNSYLVANIA DEPARTMENT OF TRANSPORTATION  
 BUREAU OF PLANNING AND RESEARCH  
 GEOGRAPHIC INFORMATION DIVISION  
 IN COOPERATION WITH THE  
 U.S. DEPARTMENT OF TRANSPORTATION  
 FEDERAL HIGHWAY ADMINISTRATION  
 MUNICIPAL CODE 18 215

REVISED PER FORM 990 DATED 10-11-05

