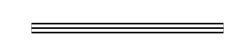
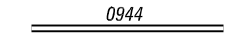
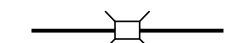
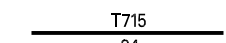



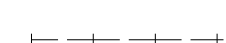






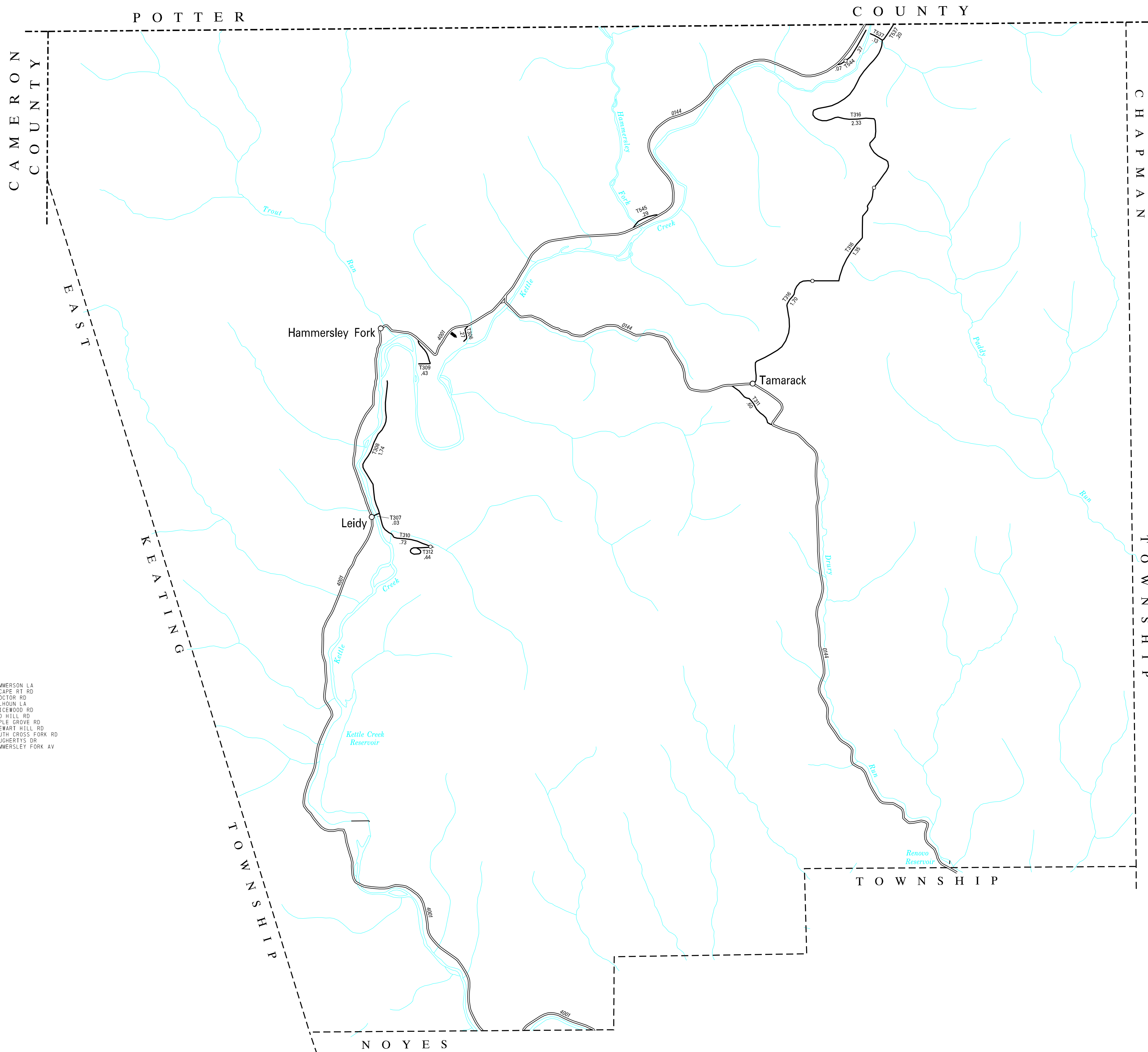


TOTAL MILES
 Township Road System 10.68
 State Highway System 25.16
 Total 35.84

LEGEND

-  LIMITED ACCESS HIGHWAY
-  STATE ROUTE AND NUMBER
-  STATE MAINTAINED BRIDGE ON TOWNSHIP ROAD
-  TOWNSHIP ROAD, NUMBER AND SEGMENT LENGTH IN MILES
-  IMPASSABLE TOWNSHIP ROAD
-  OTHER ROAD
-  RAILROAD (IN SERVICE)
-  RAILROAD ABANDONED (TRACK RETAINED)
-  STATE BOUNDARY
-  COUNTY BOUNDARY
-  TOWNSHIP BOUNDARY
-  CITY OR BOROUGH BOUNDARY
-  MUNICIPAL BUILDING
-  SPLIT MILEAGE BETWEEN MUNICIPALITIES



- 306 SUMMERSON LA
- 307 ESCAPE RT RD
- 308 PROCTOR RD
- 309 CALHOUN LA
- 310 SPICEMOOD RD
- 311 RED HILL RD
- 312 MAPLE GROVE RD
- 316 STEWART HILL RD
- 537 SOUTH CROSS FORK RD
- 544 DAUGHERTYS DR
- 545 HAMMERSLEY FORK AV

LEIDY
SECOND CLASS TOWNSHIP MAP
CLINTON COUNTY
 PREPARED BY THE
PENNSYLVANIA DEPARTMENT OF TRANSPORTATION
 BUREAU OF PLANNING AND RESEARCH
 GEOGRAPHIC INFORMATION DIVISION
 IN COOPERATION WITH THE
 U.S. DEPARTMENT OF TRANSPORTATION
 FEDERAL HIGHWAY ADMINISTRATION
 MUNICIPAL CODE 18 214

REVISED PER FORM 990 DATED 8-17-10

