

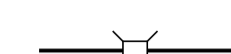
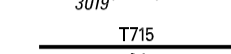









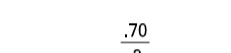


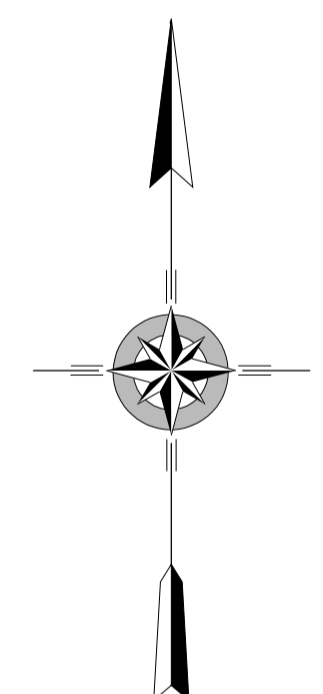
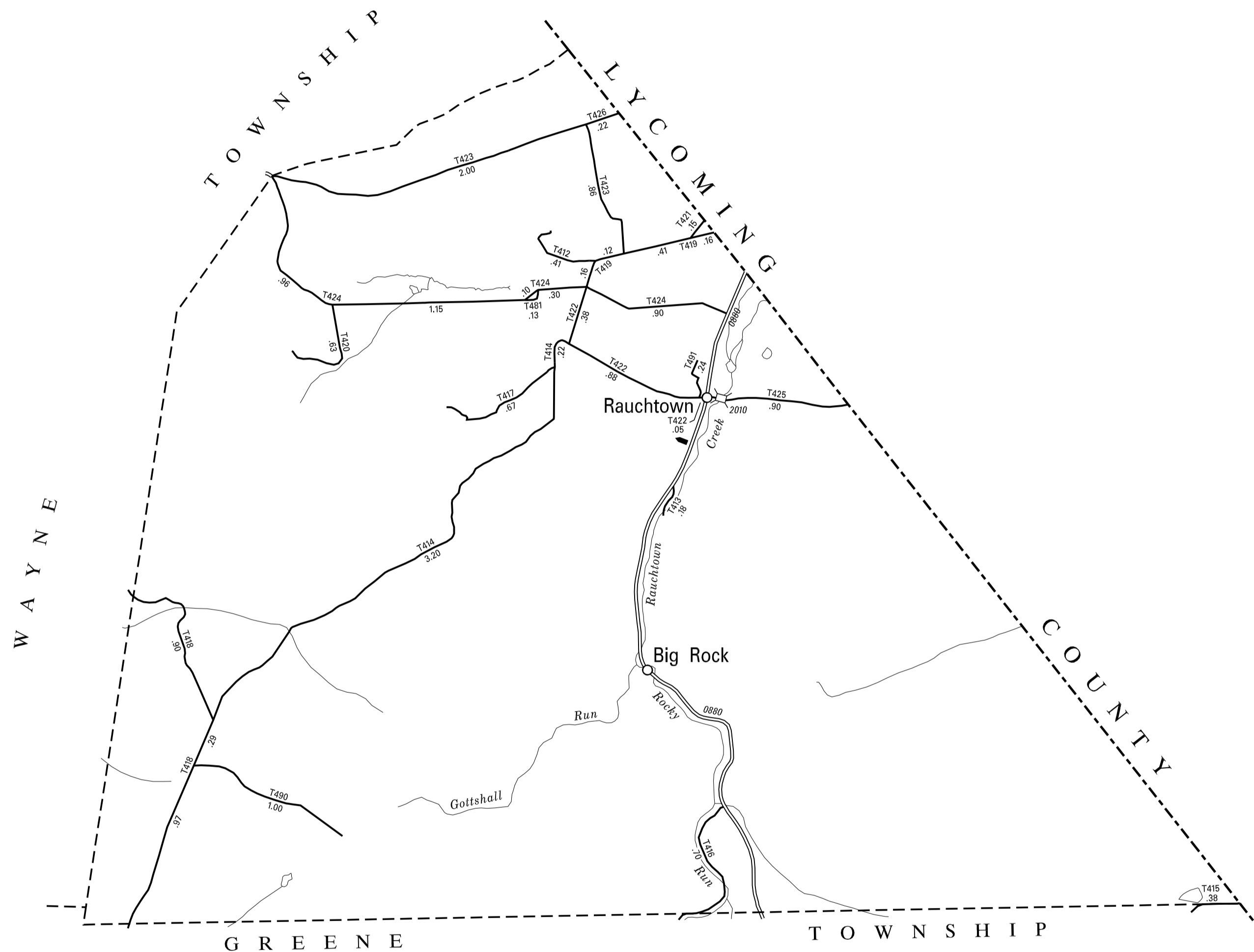
TOTAL MILES	
Township Road System	19.62*
State Highway System	4.20
Total	23.86

* Includes ACT 32 Turnback Mileage of 5.62

LEGEND

-  LIMITED ACCESS HIGHWAY
-  STATE ROUTE AND NUMBER
-  STATE MAINTAINED BRIDGE ON TOWNSHIP ROAD
-  TOWNSHIP ROAD, NUMBER AND SEGMENT LENGTH IN MILES
-  IMPASSABLE TOWNSHIP ROAD
-  OTHER ROAD
-  RAILROAD (IN SERVICE)
-  RAILROAD ABANDONED (TRACK RETAINED)
-  STATE BOUNDARY
-  COUNTY BOUNDARY
-  TOWNSHIP BOUNDARY
-  CITY OR BOROUGH BOUNDARY
-  MUNICIPAL BUILDING
-  SPLIT MILEAGE BETWEEN MUNICIPALITIES

- 412 HECK RD
- 413 WOLFE RD
- 414 SHAW MOUNTAIN RD
- 415 FOURTH GAP RD
- 416 ROCKEY RD
- 417 ROWE RD
- 418 PINE LOGANTON RD
- 419 DAVIDSON RD
- 420 LEAH RD
- 421 BARGER RD
- 422 KNARR RD
- 423 FOX RD
- 424 PINE MOUNTAIN RD
- 425 GROUPE RD
- 426 GRANTS RD
- 481 SCHOOL RD
- 490 HERMAN RD
- 491 LONG RD



**CRAWFORD
SECOND CLASS TOWNSHIP MAP
CLINTON COUNTY**

PREPARED BY THE
PENNSYLVANIA DEPARTMENT OF TRANSPORTATION
 BUREAU OF PLANNING AND RESEARCH
 GEOGRAPHIC INFORMATION DIVISION
 IN COOPERATION WITH THE
 U.S. DEPARTMENT OF TRANSPORTATION
 FEDERAL HIGHWAY ADMINISTRATION
 MUNICIPAL CODE 18 207

REVISED PER FORM 990 DATED 10-25-96

