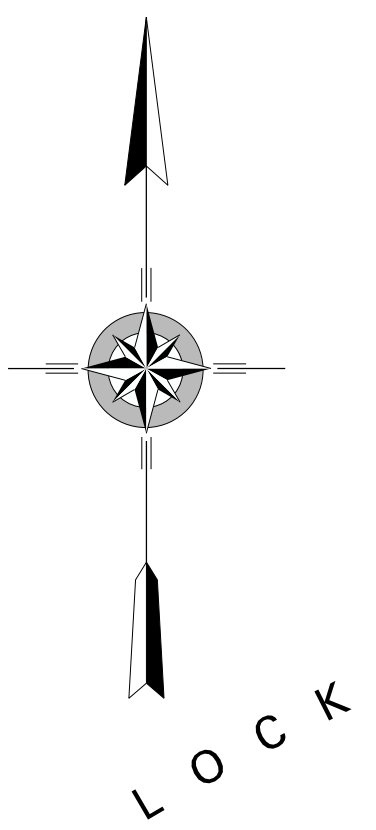


TOTAL MILES	
Township Road System	9.41
State Highway System	6.47
Total	15.88

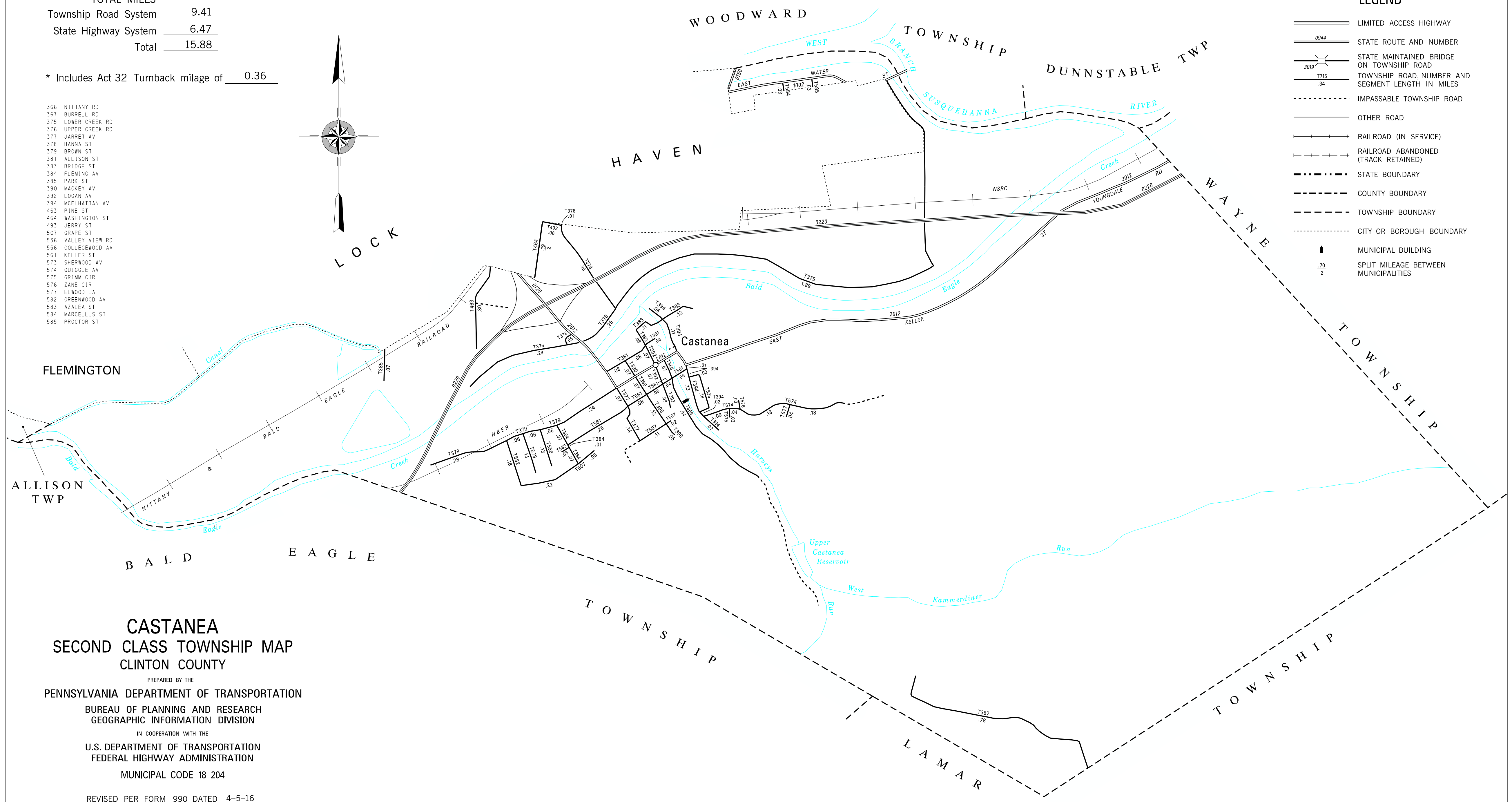
* Includes Act 32 Turnback mileage of 0.36

- 366 NITTANY RD
- 367 BURRELL RD
- 375 LOWER CREEK RD
- 376 UPPER CREEK RD
- 377 JARRET AV
- 378 HANNA ST
- 379 BROWN ST
- 381 ALLISON ST
- 383 BRIDGE ST
- 384 FLEMING AV
- 385 PARK ST
- 390 MACKREY AV
- 392 LOGAN AV
- 394 MCELHATTAN AV
- 463 PINE ST
- 464 WASHINGTON ST
- 493 JERRY ST
- 507 GRAPE ST
- 536 VALLEY VIEW RD
- 556 COLLEGEWOOD AV
- 561 KELLER ST
- 573 SHERWOOD AV
- 574 QUIGGLE AV
- 575 GRIMM CIR
- 576 ZANE CIR
- 577 ELWOOD LA
- 582 GREENWOOD AV
- 583 AZALEA ST
- 584 MARCELLUS ST
- 585 PROCTOR ST



LEGEND

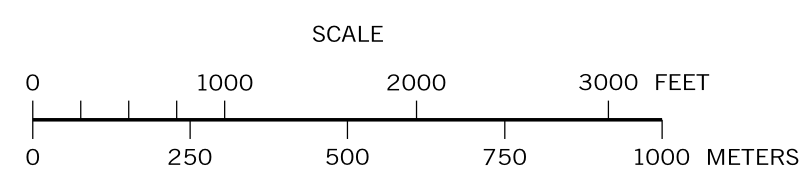
- LIMITED ACCESS HIGHWAY
- STATE ROUTE AND NUMBER
- STATE MAINTAINED BRIDGE ON TOWNSHIP ROAD
- TOWNSHIP ROAD, NUMBER AND SEGMENT LENGTH IN MILES
- IMPASSABLE TOWNSHIP ROAD
- OTHER ROAD
- RAILROAD (IN SERVICE)
- RAILROAD ABANDONED (TRACK RETAINED)
- STATE BOUNDARY
- COUNTY BOUNDARY
- TOWNSHIP BOUNDARY
- CITY OR BOROUGH BOUNDARY
- MUNICIPAL BUILDING
- SPLIT MILEAGE BETWEEN MUNICIPALITIES



**CASTANEA
SECOND CLASS TOWNSHIP MAP
CLINTON COUNTY**

PREPARED BY THE
PENNSYLVANIA DEPARTMENT OF TRANSPORTATION
 BUREAU OF PLANNING AND RESEARCH
 GEOGRAPHIC INFORMATION DIVISION
 IN COOPERATION WITH THE
 U.S. DEPARTMENT OF TRANSPORTATION
 FEDERAL HIGHWAY ADMINISTRATION
 MUNICIPAL CODE 18 204

REVISED PER FORM 990 DATED 4-5-16



(RECREATED BY RPL 12-1-98) (REVISED 5-17-16)