
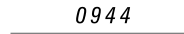
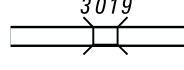
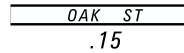













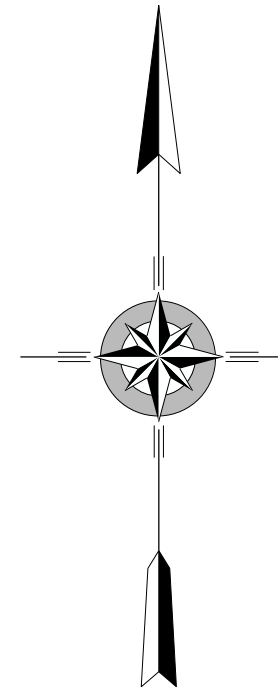
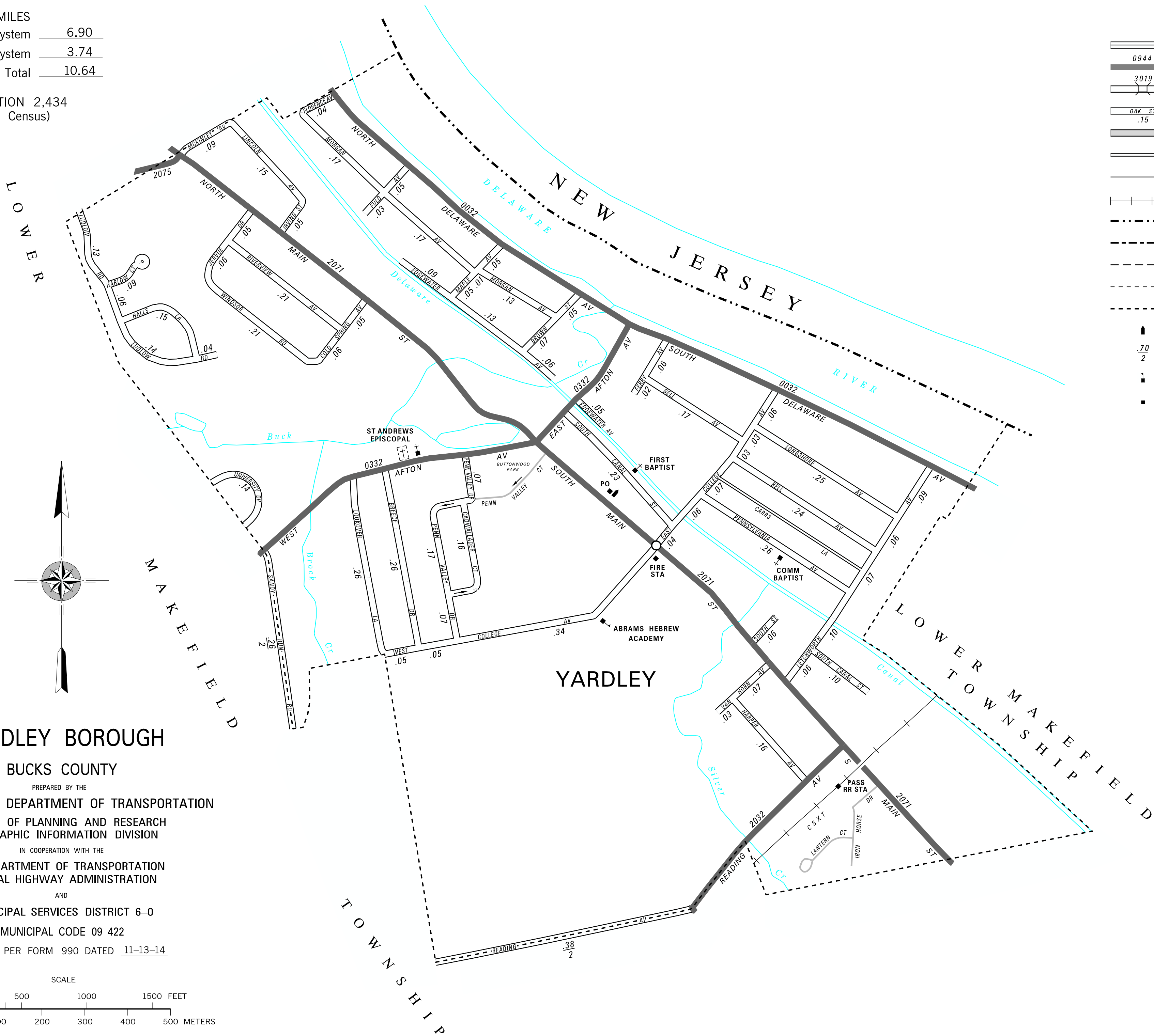


TOTAL MILES
 Borough Road System 6.90
 State Highway System 3.74
 Total 10.64

POPULATION 2,434
 (2010 Census)

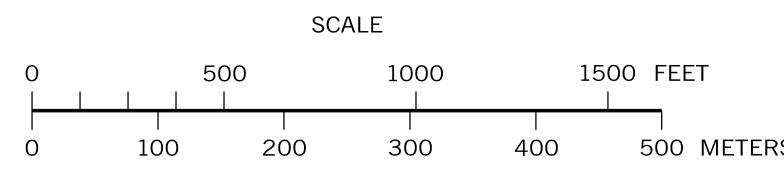
LEGEND

-  LIMITED ACCESS HIGHWAY
-  STATE ROUTE AND NUMBER
-  STATE MAINTAINED BRIDGE ON BOROUGH STREET
-  BOROUGH STREET NAME AND SEGMENT LENGTH IN MILES
-  TURNBACK BOROUGH STREET
-  BOROUGH ALLEY
-  OTHER ROAD
-  RAILROAD
-  STATE BOUNDARY
-  COUNTY BOUNDARY
-  TOWNSHIP BOUNDARY
-  CITY BOUNDARY
-  BOROUGH BOUNDARY
-  MUNICIPAL BUILDING
-  SPLIT MILEAGE BETWEEN MUNICIPALITIES
-  SCHOOL, COLLEGE OR UNIVERSITY
-  POINT OF INTEREST



YARDLEY BOROUGH
 BUCKS COUNTY

PREPARED BY THE
PENNSYLVANIA DEPARTMENT OF TRANSPORTATION
 BUREAU OF PLANNING AND RESEARCH
 GEOGRAPHIC INFORMATION DIVISION
 IN COOPERATION WITH THE
 U.S. DEPARTMENT OF TRANSPORTATION
 FEDERAL HIGHWAY ADMINISTRATION
 AND
 MUNICIPAL SERVICES DISTRICT 6-0
 MUNICIPAL CODE 09 422
 REVISED PER FORM 990 DATED 11-13-14



- BELL AV
- BREECE DR
- BROWN ST
- CADWALLADER CT
- CANAL ST
- COLD SPRING AV
- COLLEGE AV
- EDGEWATER AV
- FERRY AV
- FLORENCE AV
- FULD AV
- HALLS LA
- HARLOW CT
- HARPER AV
- IRVING ST
- JERVUE DR
- LETCHWORTH AV
- LINCOLN AV
- LONGSHORE AV
- LOOKOVER LA
- LUDLOW RD
- MAPLE AV
- McKINLEY AV
- MORGAN AV
- PENN VALLEY DR
- PENNSYLVANIA AV
- READING AV
- RIVERVIEW AV
- SANDY RUN RD
- SOUTH ST
- UNIVERSITY DR
- VAN HORN AV
- WINDSOR RD