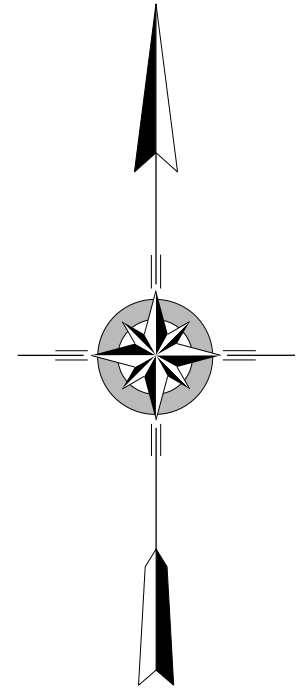
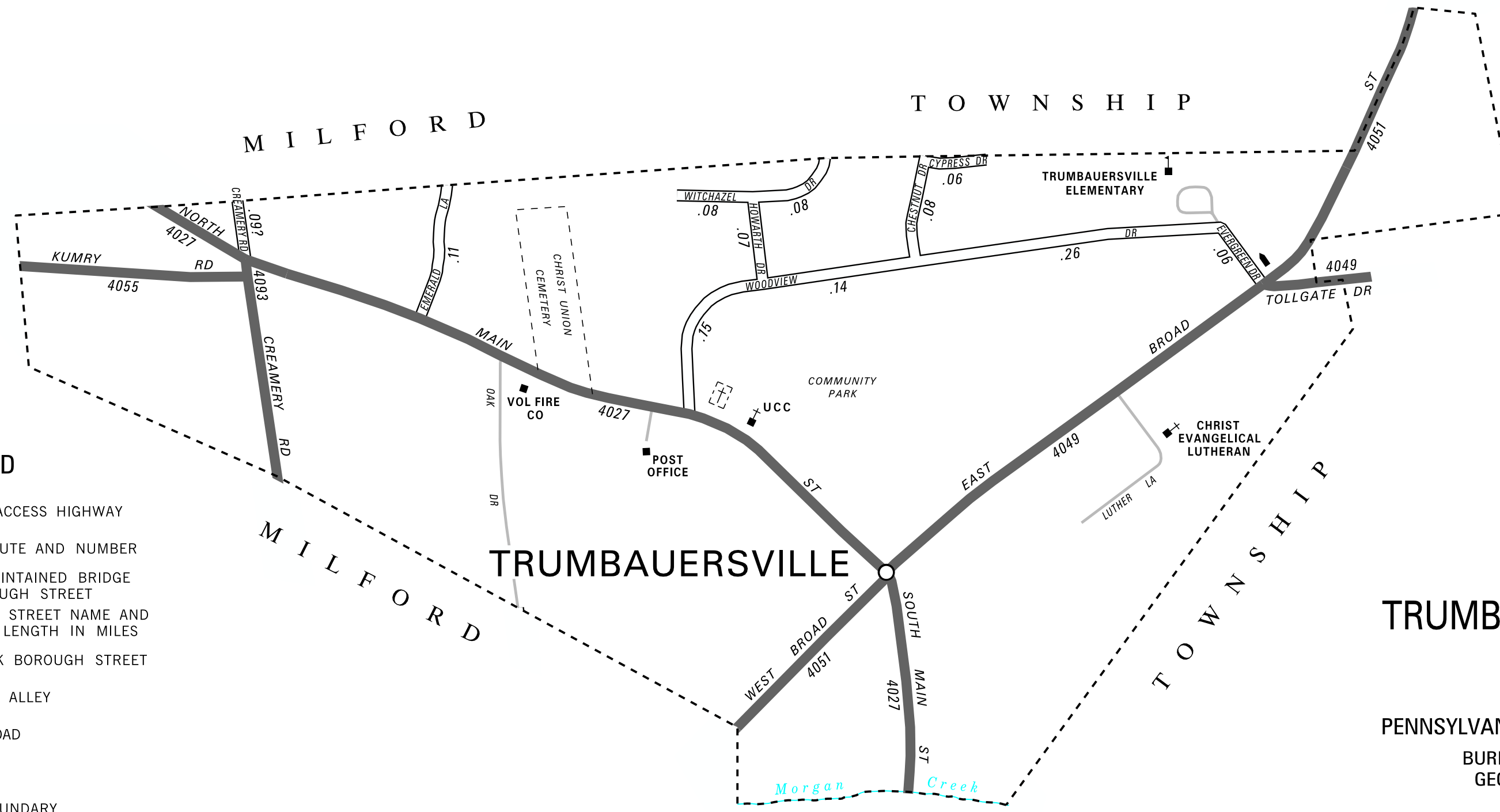


CHESTNUT DR  
 CREAMERY RD  
 CYPRESS DR  
 EMERALD LA  
 EVERGREEN DR  
 HOWARTH DR  
 WITCHAZEL DR  
 WOODVIEW DR

TOTAL MILES	
Borough Road System	1.18
State Highway System	2.56
<b>Total</b>	<b>3.74</b>

POPULATION 974  
 (2010 Census)



**LEGEND**

- LIMITED ACCESS HIGHWAY
- STATE ROUTE AND NUMBER
- STATE MAINTAINED BRIDGE ON BOROUGH STREET
- BOROUGH STREET NAME AND SEGMENT LENGTH IN MILES
- TURNBACK BOROUGH STREET
- BOROUGH ALLEY
- OTHER ROAD
- RAILROAD
- STATE BOUNDARY
- COUNTY BOUNDARY
- TOWNSHIP BOUNDARY
- CITY BOUNDARY
- BOROUGH BOUNDARY
- MUNICIPAL BUILDING
- SPLIT MILEAGE BETWEEN MUNICIPALITIES
- SCHOOL, COLLEGE OR UNIVERSITY
- POINT OF INTEREST

**TRUMBAUERSVILLE BOROUGH**

BUCKS COUNTY

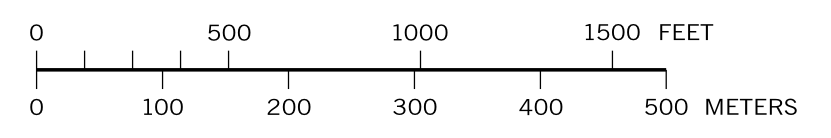
PREPARED BY THE  
 PENNSYLVANIA DEPARTMENT OF TRANSPORTATION  
 BUREAU OF PLANNING AND RESEARCH  
 GEOGRAPHIC INFORMATION DIVISION

IN COOPERATION WITH THE  
 U.S. DEPARTMENT OF TRANSPORTATION  
 FEDERAL HIGHWAY ADMINISTRATION

AND  
 MUNICIPAL SERVICES DISTRICT 6-0  
 MUNICIPAL CODE 09 420

THIS MAP IS PUBLISHED AS A SUPPLEMENTAL  
 DOCUMENTATION OF LIQUID FUELS TAX FUND MILEAGES  
 REVISED PER FORM 990 DATED 12-27-11

SCALE



COPIES OF THIS MAP ARE AVAILABLE AT NOMINAL COST  
 CONTACT:

PENNSYLVANIA DEPARTMENT OF TRANSPORTATION  
 SALES STORE  
 P.O. BOX 3451  
 HARRISBURG, PENNSYLVANIA 17105-3451  
 TELEPHONE: (717)787-6746