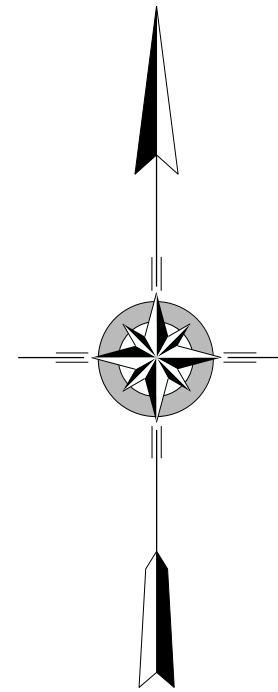


TOTAL MILES
 Borough Road System 9.48
 State Highway System 3.68
 Total 13.16

POPULATION 4,249
 (2010 Census)



SELLERSVILLE BOROUGH

BUCKS COUNTY

PREPARED BY THE
 PENNSYLVANIA DEPARTMENT OF TRANSPORTATION

BUREAU OF PLANNING AND RESEARCH
 GEOGRAPHIC INFORMATION DIVISION

IN COOPERATION WITH THE

U.S. DEPARTMENT OF TRANSPORTATION
 FEDERAL HIGHWAY ADMINISTRATION

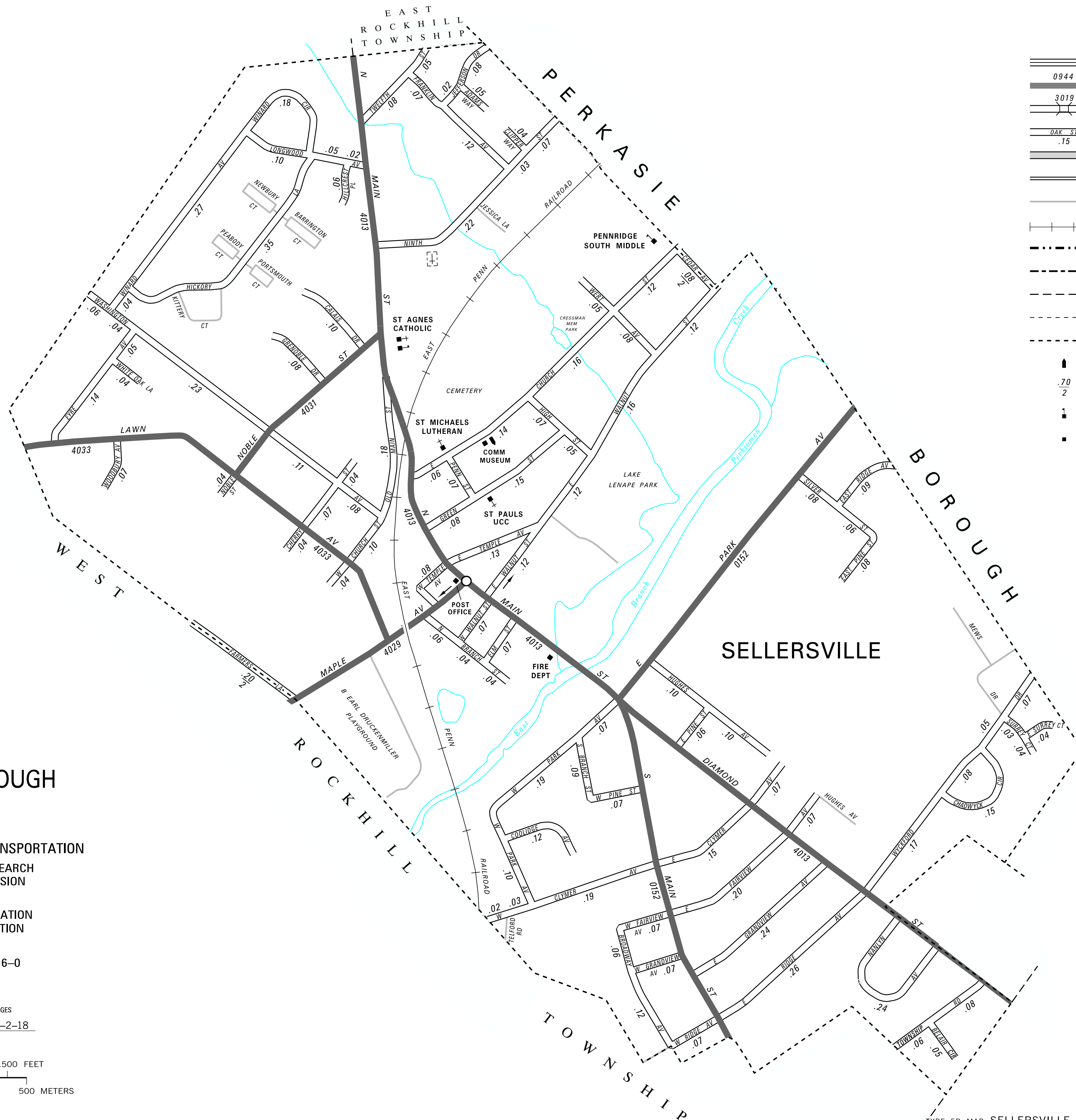
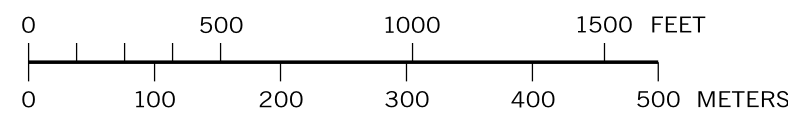
AND

MUNICIPAL SERVICES DISTRICT 6-0

MUNICIPAL CODE 09 418

THIS MAP IS PUBLISHED AS A SUPPLEMENTAL
 DOCUMENTATION OF LIQUID FUELS TAX FUND MILEAGES
 REVISED PER FORM 990 DATED 3-2-18

SCALE



LEGEND

- LIMITED ACCESS HIGHWAY
- STATE ROUTE AND NUMBER
- STATE MAINTAINED BRIDGE ON BOROUGH STREET
- BOROUGH STREET NAME AND SEGMENT LENGTH IN MILES
- TURNBACK BOROUGH STREET
- BOROUGH ALLEY
- OTHER ROAD
- RAILROAD
- STATE BOUNDARY
- COUNTY BOUNDARY
- TOWNSHIP BOUNDARY
- CITY BOUNDARY
- BOROUGH BOUNDARY
- MUNICIPAL BUILDING
- SPLIT MILEAGE BETWEEN MUNICIPALITIES
- SCHOOL, COLLEGE OR UNIVERSITY
- POINT OF INTEREST

- ADAMS WY
- BELAIR CIR
- BRANCH ST
- BROADWAY AV
- CALAIS DR
- CEDAR AV
- CHADWYCK CIR
- CHERRY ST
- CHURCH ST
- CLIPPER WY
- CLYMER AV
- COOLIDGE AV
- EAST SURREY CT
- ELM ST
- EYRE AV
- FAIRVIEW AV
- FARMERS LA
- FRANKLIN AV
- GRANDVIEW AV
- GREEN ST
- GRENABLE DR
- HICKORY LA
- HIGH ST
- HILLCREST PL
- HUGHES AV
- JEFFERSON DR
- LONGWOOD AV
- NANLYN AV
- NINTH ST
- NOBLE ST
- OLD MAIN ST
- PARK AV
- PENN ST
- PINE ST
- RIDGE AV
- SILVER ST
- SURREY CT
- TEMPLE AV
- TOWNSHIP RD
- TWELFTH ST
- WALNUT ST
- WASHINGTON AV
- WERT AV
- WHITE OAK LA
- WINARD AV
- WINARD CIR
- WYCKFORD DR
- WOODBURY AV