
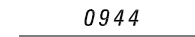
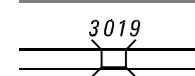
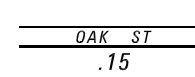




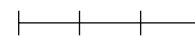



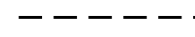

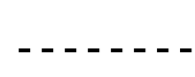

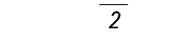


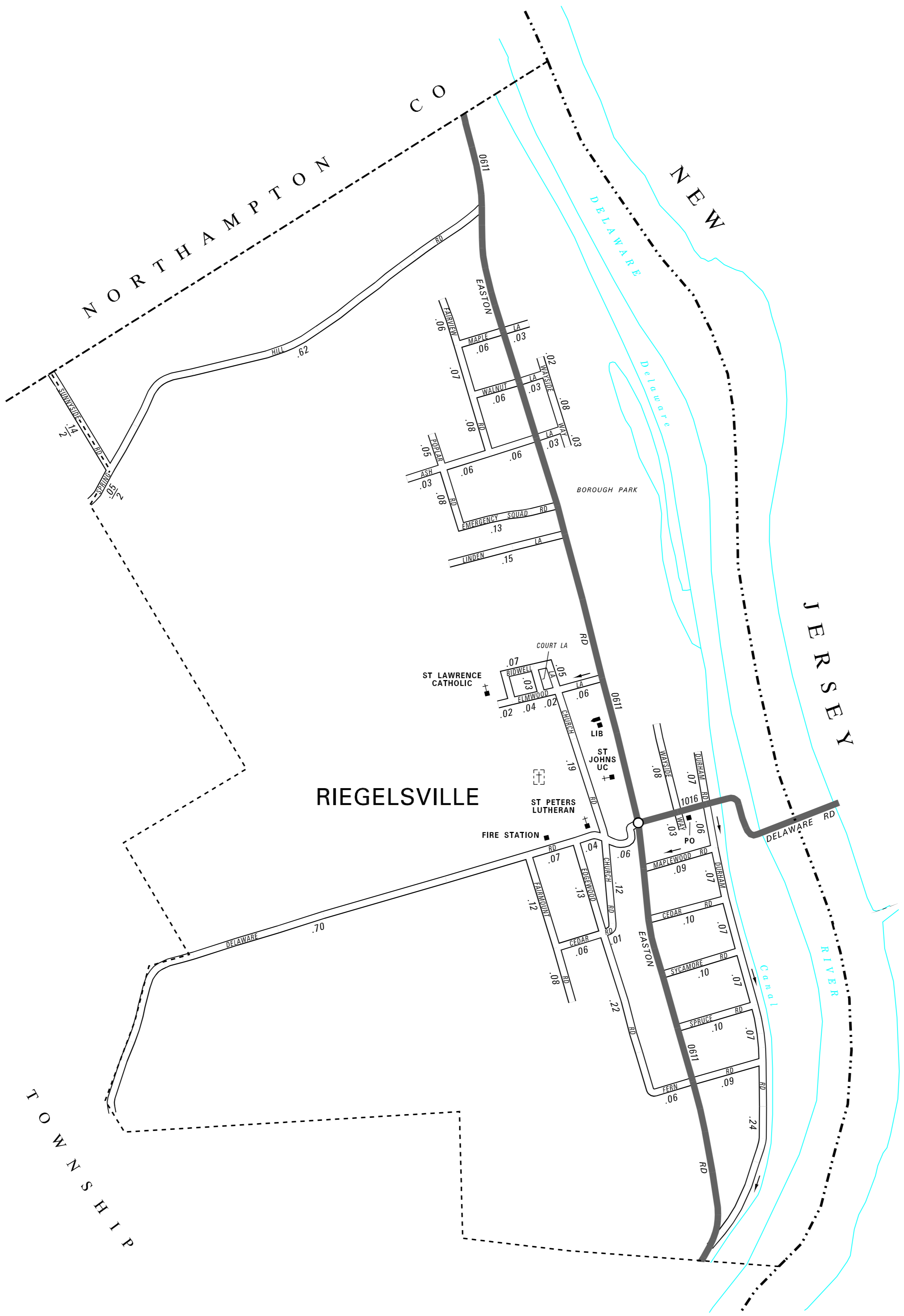
LEGEND

-  LIMITED ACCESS HIGHWAY
-  STATE ROUTE AND NUMBER
-  STATE MAINTAINED BRIDGE ON BOROUGH STREET
-  BOROUGH STREET NAME AND SEGMENT LENGTH IN MILES
-  TURNBACK BOROUGH STREET
-  BOROUGH ALLEY
-  OTHER ROAD
-  RAILROAD
-  STATE BOUNDARY
-  COUNTY BOUNDARY
-  TOWNSHIP BOUNDARY
-  CITY BOUNDARY
-  BOROUGH BOUNDARY
-  MUNICIPAL BUILDING
-  SPLIT MILEAGE BETWEEN MUNICIPALITIES
-  SCHOOL, COLLEGE OR UNIVERSITY
-  POINT OF INTEREST

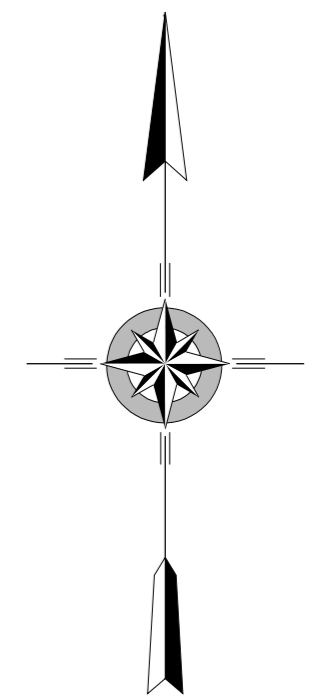
TOTAL MILES	
Borough Road System	5.22
State Highway System	1.74
Total	6.96

POPULATION 863
(2000 Census)

D U R H A M



- ASH LA
- BIDWELL LA
- CEDAR RD
- CHURCH RD
- COURT LA
- DELAWARE RD
- DURHAM RD
- EDGEWOOD RD
- ELMWOOD LA
- EMERGENCY SQUAD RD
- FAIRMOUNT RD
- FAIRVIEW RD
- FERN RD
- LINDEN LA
- MAPLE LA
- MAPLEWOOD RD
- POPLAR RD
- SPRING HILL RD
- SPRUCE RD
- SUNNYSIDE RD
- SYCAMORE RD
- WALNUT LA
- WAYSIDE WAY



RIEGELSVILLE BOROUGH

BUCKS COUNTY

PREPARED BY THE
PENNSYLVANIA DEPARTMENT OF TRANSPORTATION
 BUREAU OF PLANNING AND RESEARCH
 GEOGRAPHIC INFORMATION DIVISION
 IN COOPERATION WITH THE
 U.S. DEPARTMENT OF TRANSPORTATION
 FEDERAL HIGHWAY ADMINISTRATION
 AND
 MUNICIPAL SERVICES DISTRICT 6-0
 MUNICIPAL CODE 09 417
 REVISED PER FORM 990 DATED 11-02-95

