
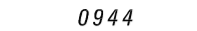
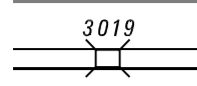
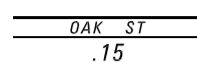






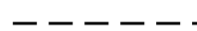
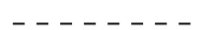





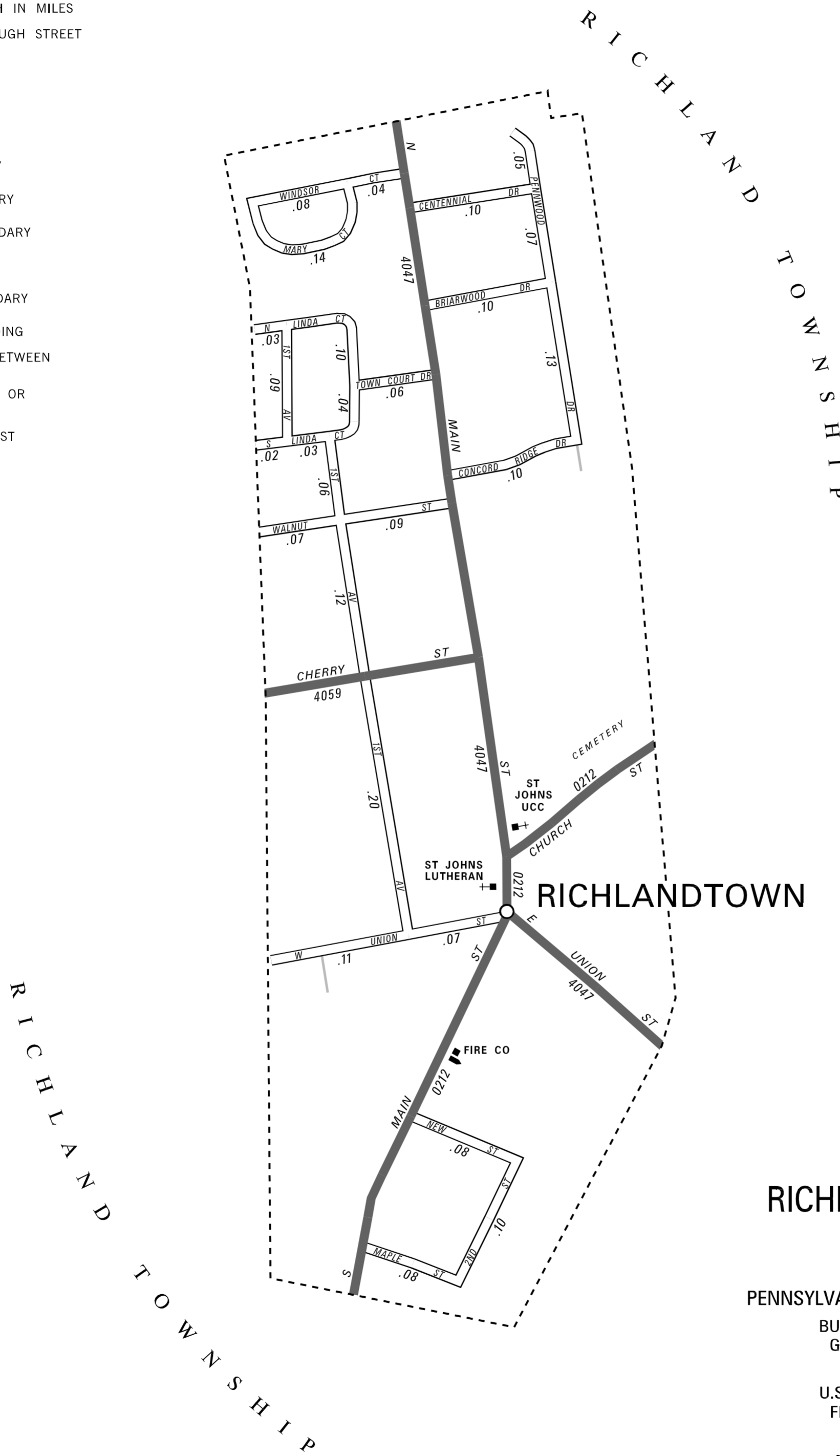


LEGEND

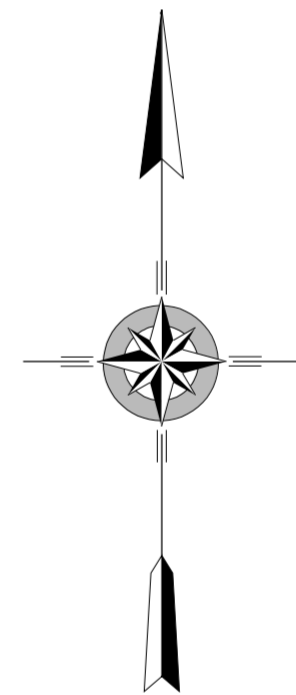
-  LIMITED ACCESS HIGHWAY
-  STATE ROUTE AND NUMBER
-  STATE MAINTAINED BRIDGE ON BOROUGH STREET
-  BOROUGH STREET NAME AND SEGMENT LENGTH IN MILES
-  TURNBACK BOROUGH STREET
-  BOROUGH ALLEY
-  OTHER ROAD
-  RAILROAD
-  STATE BOUNDARY
-  COUNTY BOUNDARY
-  TOWNSHIP BOUNDARY
-  CITY BOUNDARY
-  BOROUGH BOUNDARY
-  MUNICIPAL BUILDING
-  SPLIT MILEAGE BETWEEN MUNICIPALITIES
-  SCHOOL, COLLEGE OR UNIVERSITY
-  POINT OF INTEREST

TOTAL MILES	
Borough Road System	2.16
State Highway System	1.26
Total	3.42

POPULATION 1,283
(2000 Census)



- BRIARWOOD DR
- CENTENNIAL DR
- CONCORD RIDGE DR
- FIRST AV
- MAPLE ST
- MARY CT
- N LINDA CT
- NEW ST
- PENNWOOD DR
- S LINDA CT
- SECOND ST
- TOWNE COURT DR
- W UNION ST
- WALNUT ST
- WINDSOR CT



RICHLANDTOWN BOROUGH

BUCKS COUNTY

PREPARED BY THE
PENNSYLVANIA DEPARTMENT OF TRANSPORTATION

BUREAU OF PLANNING AND RESEARCH
GEOGRAPHIC INFORMATION DIVISION

IN COOPERATION WITH THE

U.S. DEPARTMENT OF TRANSPORTATION
FEDERAL HIGHWAY ADMINISTRATION

AND

MUNICIPAL SERVICES DISTRICT 6-0

MUNICIPAL CODE 09 416

REVISED PER FORM 990 DATED 12-3-04

SCALE

