
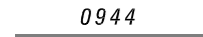
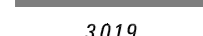

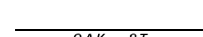
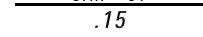










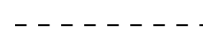
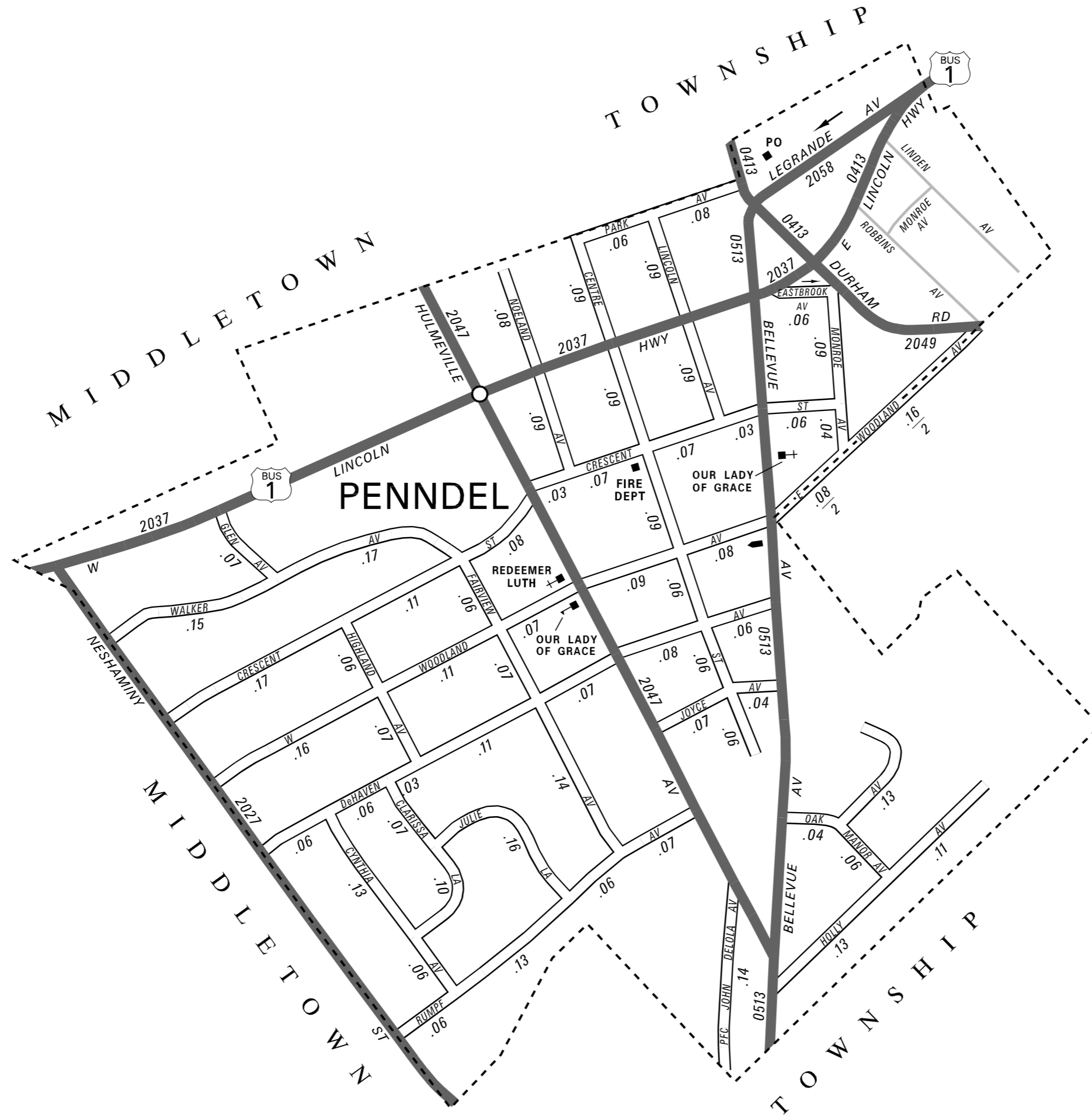


LEGEND

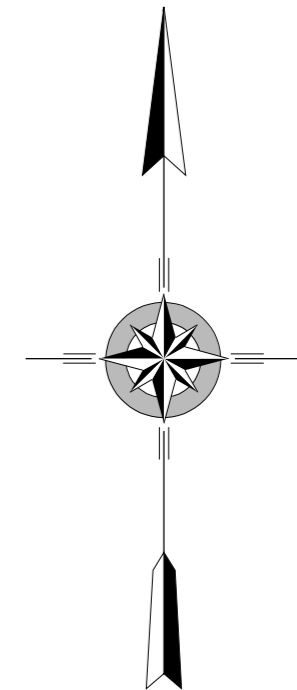
-  LIMITED ACCESS HIGHWAY
-  STATE ROUTE AND NUMBER
-  STATE MAINTAINED BRIDGE ON BOROUGH STREET
-  BOROUGH STREET NAME AND SEGMENT LENGTH IN MILES
-  TURNBACK BOROUGH STREET
-  BOROUGH ALLEY
-  OTHER ROAD
-  RAILROAD
-  STATE BOUNDARY
-  COUNTY BOUNDARY
-  TOWNSHIP BOUNDARY
-  CITY BOUNDARY
-  BOROUGH BOUNDARY
-  MUNICIPAL BUILDING
-  SPLIT MILEAGE BETWEEN MUNICIPALITIES
-  SCHOOL, COLLEGE OR UNIVERSITY
-  POINT OF INTEREST

POPULATION 2,420
(2000 Census)

TOTAL MILES	
Borough Road System	5.20
State Highway System	2.63
Total	7.83



- CENTRE ST
- CLARISSA LA
- CRESCENT ST
- CYNTHIA AV
- DeHAVEN AV
- EASTBROOK AV
- FAIRVIEW AV
- GLEN AV
- HIGHLAND AV
- HOLLY AV
- JOYCE AV
- JULIE LA
- LINCOLN AV
- MANOR AV
- MONROE AV
- NOELAND AV
- OAK AV
- PARK AV
- PFC JOHN DELOLA AV
- RUMPF AV
- WALKER AV
- WOODLAND AV



PENNDEL BOROUGH

BUCKS COUNTY

PREPARED BY THE
PENNSYLVANIA DEPARTMENT OF TRANSPORTATION
 BUREAU OF PLANNING AND RESEARCH
 GEOGRAPHIC INFORMATION DIVISION

IN COOPERATION WITH THE
 U.S. DEPARTMENT OF TRANSPORTATION
 FEDERAL HIGHWAY ADMINISTRATION

AND
 MUNICIPAL SERVICES DISTRICT 6-0

MUNICIPAL CODE 09 413

REVISED PER FORM 990 DATED 06-10-76

SCALE

