




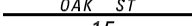










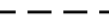


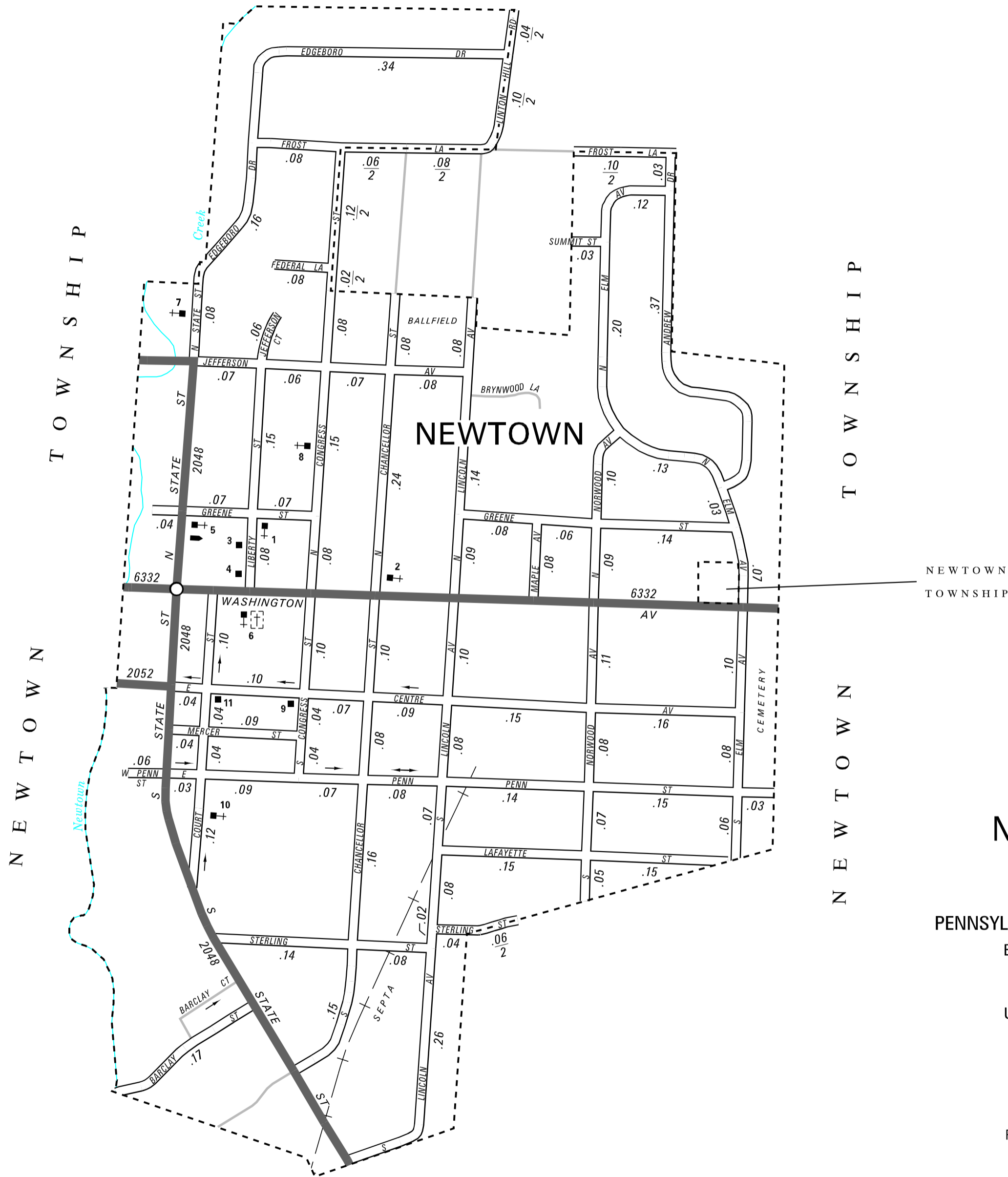
**LEGEND**

-  LIMITED ACCESS HIGHWAY
-  STATE ROUTE AND NUMBER
-  STATE MAINTAINED BRIDGE ON BOROUGH STREET
-  BOROUGH STREET NAME AND SEGMENT LENGTH IN MILES
-  TURNBACK BOROUGH STREET
-  BOROUGH ALLEY
-  OTHER ROAD
-  RAILROAD
-  STATE BOUNDARY
-  COUNTY BOUNDARY
-  TOWNSHIP BOUNDARY
-  CITY BOUNDARY
-  BOROUGH BOUNDARY
-  MUNICIPAL BUILDING
-  SPLIT MILEAGE BETWEEN MUNICIPALITIES
-  SCHOOL, COLLEGE OR UNIVERSITY
-  POINT OF INTEREST

**Places of Worship and Points of Interest**

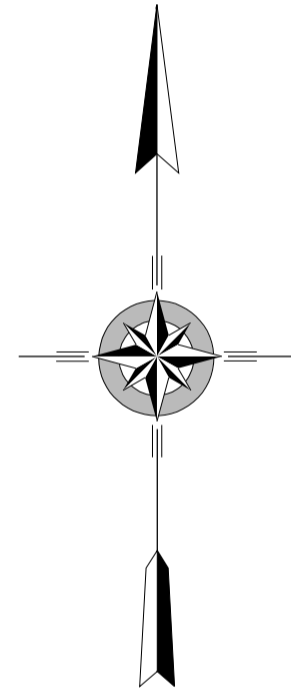
- 1 United Methodist Church
- 2 Presbyterian Church
- 3 Police Station
- 4 Fire Station
- 5 Glazier Jewish Center
- 6 St. Lukes Episcopal Church and Cemetery
- 7 Macedonia Baptist Church
- 8 St Marks AME Zion Church
- 9 Public Library
- 10 Friends Meeting Church
- 11 Historical Association

- ANDREW DR
- BARCLAY ST
- CENTRE AV
- CHANCELLOR ST
- CONGRESS ST
- COURT ST
- EDGEBORO DR
- ELM AV
- FEDERAL LA
- FROST LA
- GREENE ST
- JEFFERSON AV
- JEFFERSON CT
- LAFAYETTE ST
- LIBERTY ST
- LINCOLN AV
- LINTON HILL RD
- MAPLE AV
- MERCER ST
- NORWOOD AV
- PENN ST
- STATE ST
- STERLING ST
- SUMMIT ST



TOTAL MILES	
Borough Road System	8.54
State Highway System	1.55
Total	10.09

POPULATION 2,312  
(2000 Census)



**NEWTOWN BOROUGH**

BUCKS COUNTY

PREPARED BY THE  
PENNSYLVANIA DEPARTMENT OF TRANSPORTATION

BUREAU OF PLANNING AND RESEARCH  
GEOGRAPHIC INFORMATION DIVISION

IN COOPERATION WITH THE  
U.S. DEPARTMENT OF TRANSPORTATION  
FEDERAL HIGHWAY ADMINISTRATION

AND  
MUNICIPAL SERVICES DISTRICT 6-0

MUNICIPAL CODE 09 412

REVISED PER FORM 990 DATED 9-27-10

