
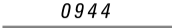
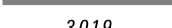


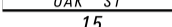











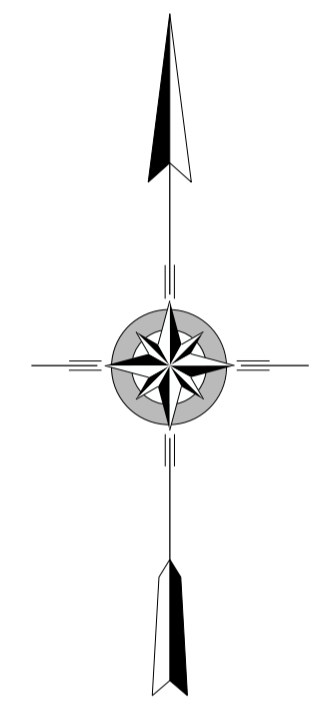
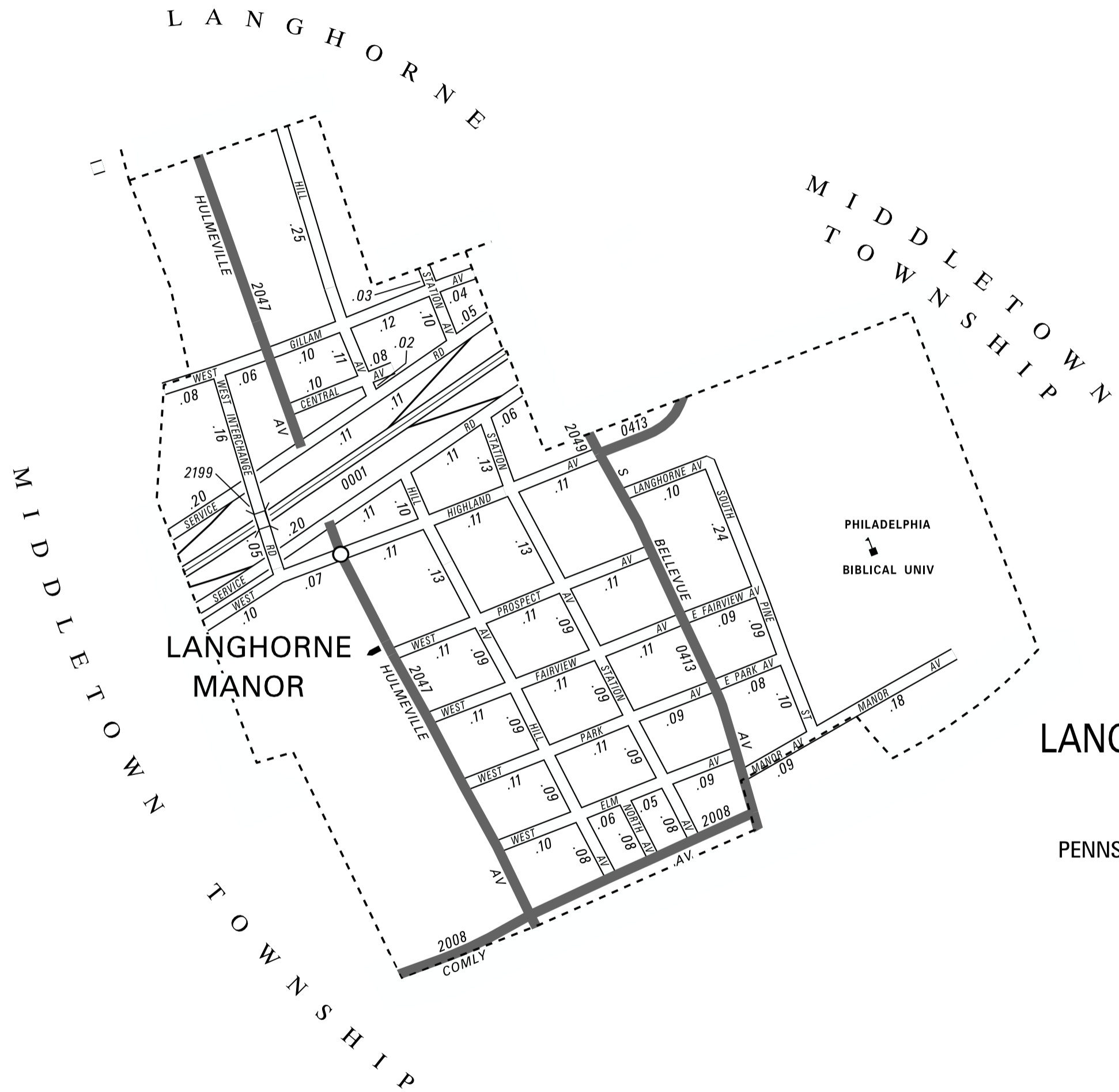


**LEGEND**

-  LIMITED ACCESS HIGHWAY
-  STATE ROUTE AND NUMBER
-  STATE MAINTAINED BRIDGE ON BOROUGH STREET
-  BOROUGH STREET NAME AND SEGMENT LENGTH IN MILES
-  TURNBACK BOROUGH STREET
-  BOROUGH ALLEY
-  OTHER ROAD
-  RAILROAD
-  STATE BOUNDARY
-  COUNTY BOUNDARY
-  TOWNSHIP BOUNDARY
-  CITY BOUNDARY
-  BOROUGH BOUNDARY
-  MUNICIPAL BUILDING
-  SPLIT MILEAGE BETWEEN MUNICIPALITIES
-  SCHOOL, COLLEGE OR UNIVERSITY
-  POINT OF INTEREST

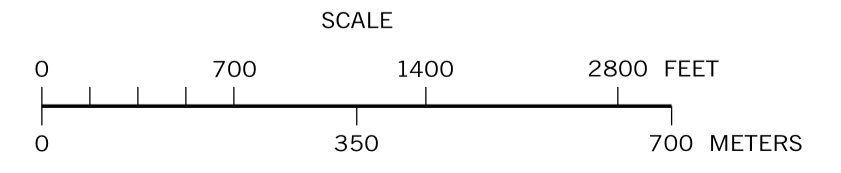
TOTAL MILES	
Borough Road System	6.26
State Highway System	2.10
Total	8.36

POPULATION 1,442  
(2010 Census)



**LANGHORNE MANOR BOROUGH**  
BUCKS COUNTY

PREPARED BY THE  
PENNSYLVANIA DEPARTMENT OF TRANSPORTATION  
BUREAU OF PLANNING AND RESEARCH  
GEOGRAPHIC INFORMATION DIVISION  
IN COOPERATION WITH THE  
U.S. DEPARTMENT OF TRANSPORTATION  
FEDERAL HIGHWAY ADMINISTRATION  
AND  
MUNICIPAL SERVICES DISTRICT 6-0  
MUNICIPAL CODE 09 408  
REVISED PER FORM 990 DATED 12-14-10



- CENTRAL AV
- ELM AV
- FAIRVIEW AV
- GILLAM AV
- HIGHLAND AV
- HILL AV
- LANGHORNE AV
- MANOR AV
- NORTH AV
- PARK AV
- PINE ST
- PROSPECT AV
- SERVICE RD
- STATION AV
- WEST INTERCHANGE RD