
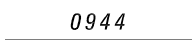
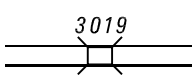
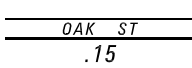

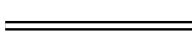





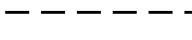
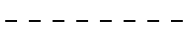




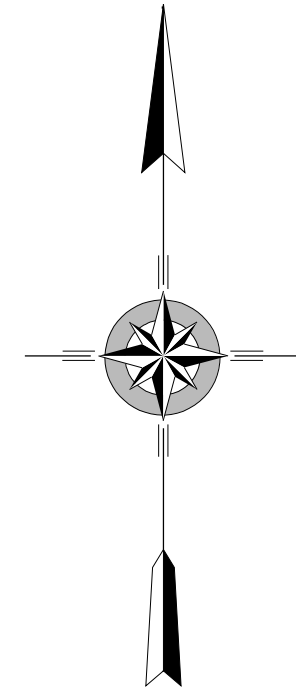
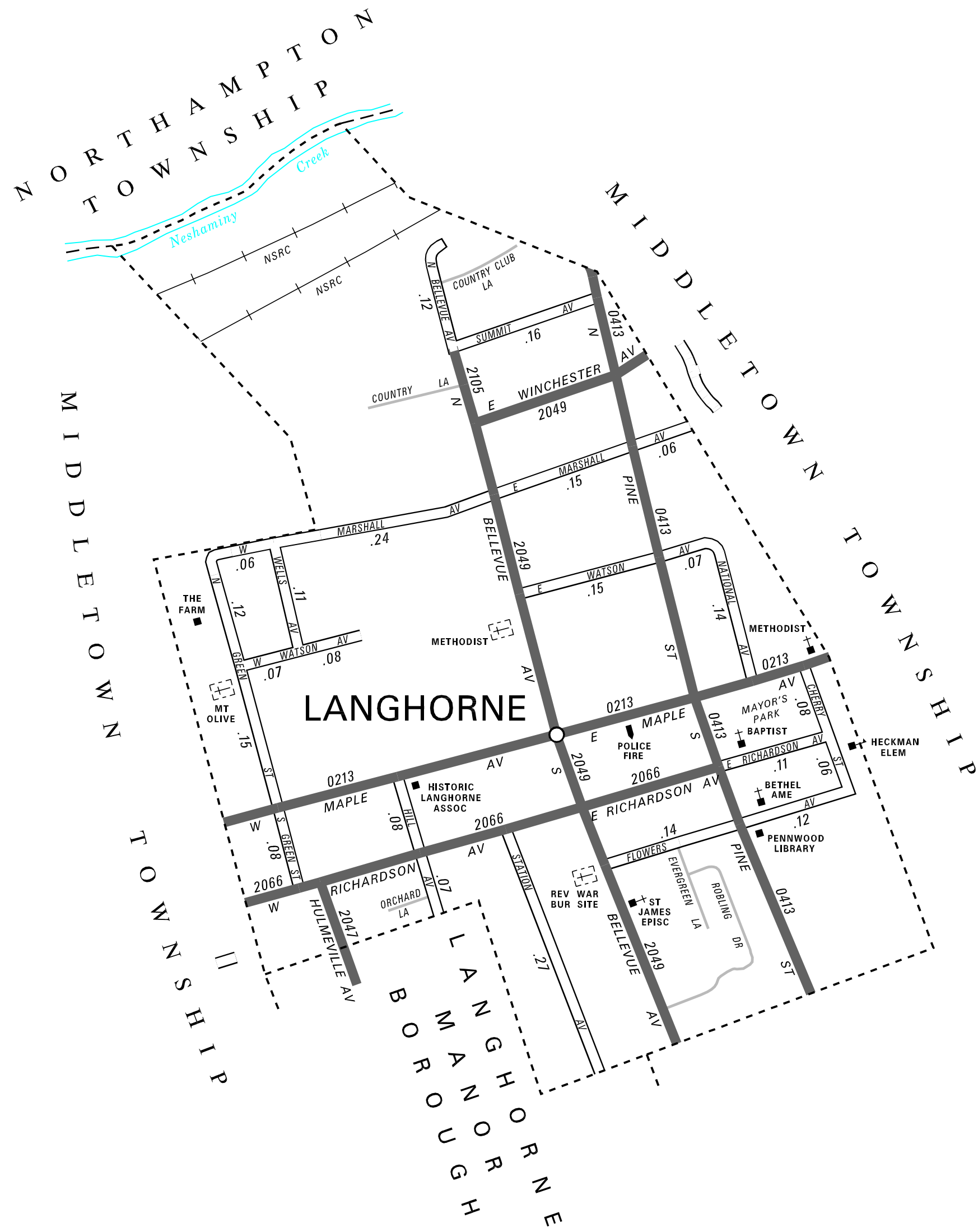


LEGEND

-  LIMITED ACCESS HIGHWAY
-  STATE ROUTE AND NUMBER
-  STATE MAINTAINED BRIDGE ON BOROUGH STREET
-  BOROUGH STREET NAME AND SEGMENT LENGTH IN MILES
-  TURNBACK BOROUGH STREET
-  BOROUGH ALLEY
-  OTHER ROAD
-  RAILROAD
-  STATE BOUNDARY
-  COUNTY BOUNDARY
-  TOWNSHIP BOUNDARY
-  CITY BOUNDARY
-  BOROUGH BOUNDARY
-  MUNICIPAL BUILDING
-  SPLIT MILEAGE BETWEEN MUNICIPALITIES
-  SCHOOL, COLLEGE OR UNIVERSITY
-  POINT OF INTEREST

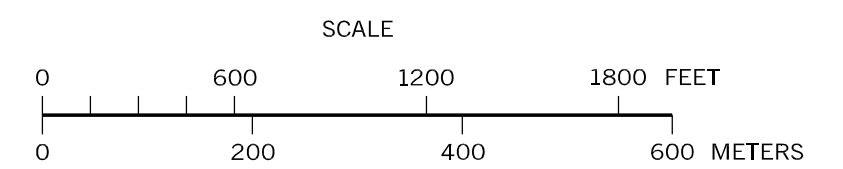
TOTAL MILES	
Borough Road System	2.69
State Highway System	3.50
Total	6.19

POPULATION 1,981
(2000 Census)



LANGHORNE BOROUGH
BUCKS COUNTY

PREPARED BY THE
PENNSYLVANIA DEPARTMENT OF TRANSPORTATION
 BUREAU OF PLANNING AND RESEARCH
 GEOGRAPHIC INFORMATION DIVISION
 IN COOPERATION WITH THE
 U.S. DEPARTMENT OF TRANSPORTATION
 FEDERAL HIGHWAY ADMINISTRATION
 AND
 MUNICIPAL SERVICES DISTRICT 6-0
 MUNICIPAL CODE 09 407
 REVISED PER FORM 990 DATED 6-10-76



- BELLEVUE AV
- CHERRY ST
- FLOWERS AV
- GREEN ST
- HILL AV
- MARSHALL AV
- NATIONAL AV
- RICHARDSON AV
- STATION AV
- SUMMIT AV
- WATSON AV
- WELLS AV