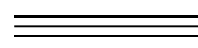

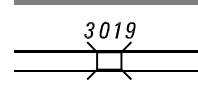
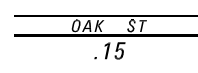



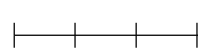









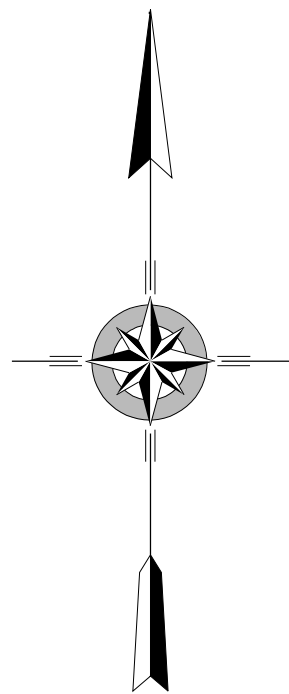
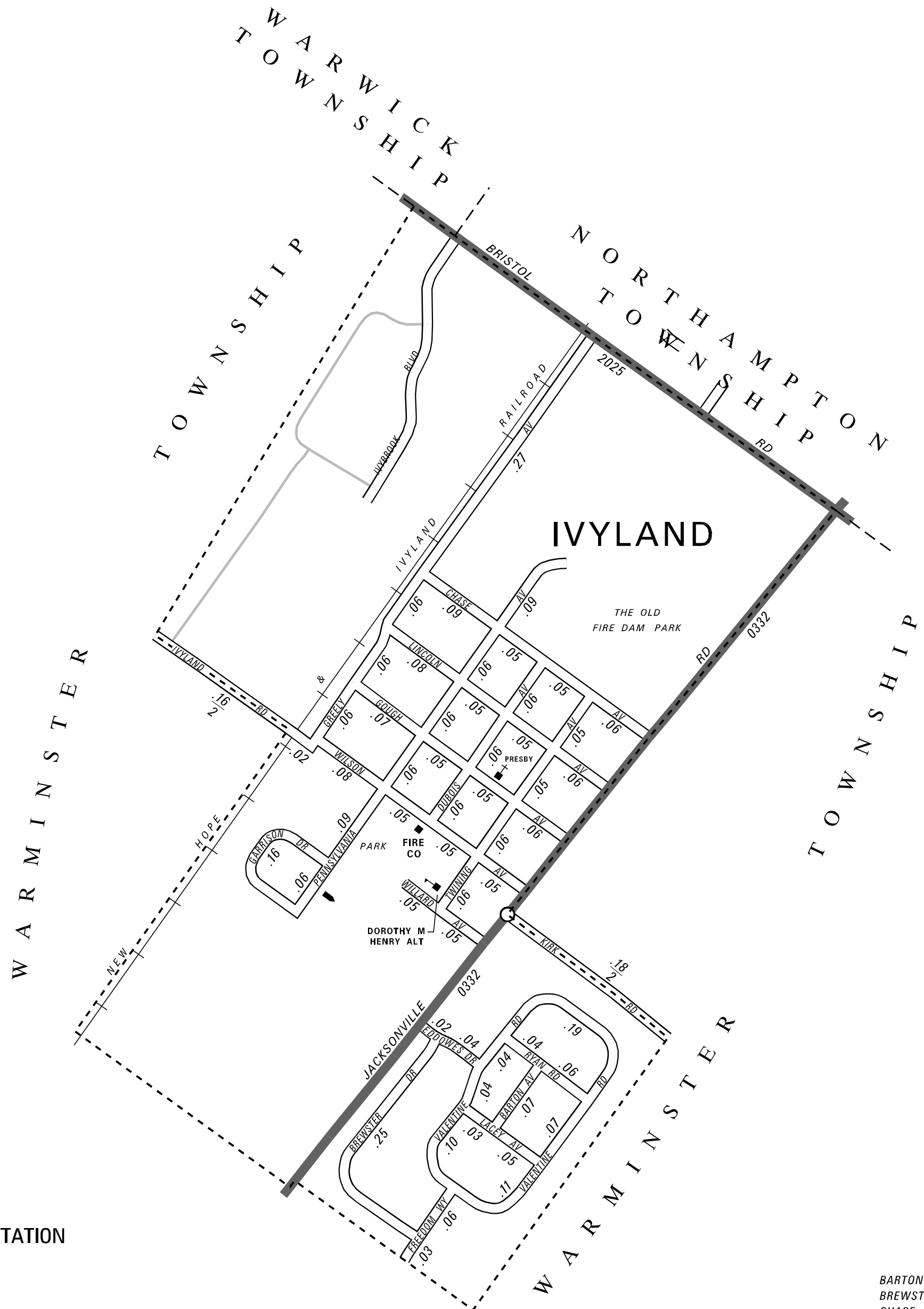


**LEGEND**

-  LIMITED ACCESS HIGHWAY
-  STATE ROUTE AND NUMBER
-  STATE MAINTAINED BRIDGE ON BOROUGH STREET
-  BOROUGH STREET NAME AND SEGMENT LENGTH IN MILES
-  TURNBACK BOROUGH STREET
-  BOROUGH ALLEY
-  OTHER ROAD
-  RAILROAD
-  STATE BOUNDARY
-  COUNTY BOUNDARY
-  TOWNSHIP BOUNDARY
-  CITY BOUNDARY
-  BOROUGH BOUNDARY
-  MUNICIPAL BUILDING
-  SPLIT MILEAGE BETWEEN MUNICIPALITIES
-  SCHOOL, COLLEGE OR UNIVERSITY
-  POINT OF INTEREST

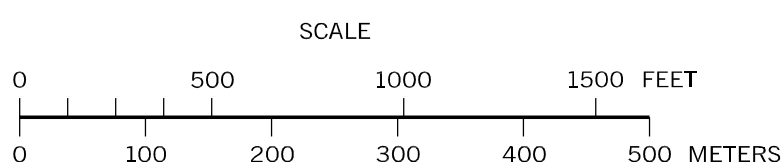
POPULATION 492  
(2000 Census)

TOTAL MILES	
Borough Road System	3.87
State Highway System	1.19
<b>Total</b>	<b>5.06</b>



**IVYLAND BOROUGH**  
**BUCKS COUNTY**

PREPARED BY THE  
**PENNSYLVANIA DEPARTMENT OF TRANSPORTATION**  
BUREAU OF PLANNING AND RESEARCH  
GEOGRAPHIC INFORMATION DIVISION  
IN COOPERATION WITH THE  
U.S. DEPARTMENT OF TRANSPORTATION  
FEDERAL HIGHWAY ADMINISTRATION  
AND  
MUNICIPAL SERVICES DISTRICT 6-0  
MUNICIPAL CODE 09 406  
REVISED PER FORM 990 DATED 8-27-07



- BARTON AV
- BREWSTER DR
- CHASE AV
- DUBOIS AV
- EDDOWES DR
- FREEDOM WY
- GARRISON DR
- GOUGH AV
- GREELY AV
- IVYLAND RD
- KIRK RD
- LACEY AV
- LINCOLN AV
- PENNSYLVANIA AV
- RYAN RD
- TWINING AV
- VALENTINE RD
- WILLARD AV
- WILSON AV