
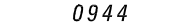
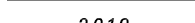


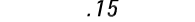











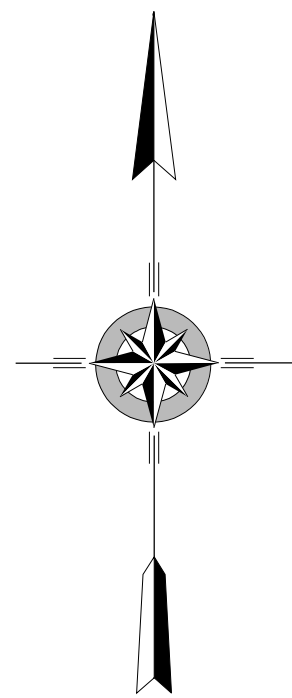


TOTAL MILES
 Borough Road System 2.16
 State Highway System 2.04
 Total 4.20

POPULATION 1,003
 (2010 Census)

LEGEND

-  LIMITED ACCESS HIGHWAY
-  0944 STATE ROUTE AND NUMBER
-  3019 STATE MAINTAINED BRIDGE ON BOROUGH STREET
-  OAK ST .15 BOROUGH STREET NAME AND SEGMENT LENGTH IN MILES
-  TURNBACK BOROUGH STREET
-  BOROUGH ALLEY
-  OTHER ROAD
-  RAILROAD
-  STATE BOUNDARY
-  COUNTY BOUNDARY
-  TOWNSHIP BOUNDARY
-  CITY BOUNDARY
-  BOROUGH BOUNDARY
-  MUNICIPAL BUILDING
-  .70 / 2 SPLIT MILEAGE BETWEEN MUNICIPALITIES
-  1 SCHOOL, COLLEGE OR UNIVERSITY
-  ■ POINT OF INTEREST



HULMEVILLE BOROUGH

BUCKS COUNTY

PREPARED BY THE
PENNSYLVANIA DEPARTMENT OF TRANSPORTATION

BUREAU OF PLANNING AND RESEARCH
 GEOGRAPHIC INFORMATION DIVISION

IN COOPERATION WITH THE

U.S. DEPARTMENT OF TRANSPORTATION
 FEDERAL HIGHWAY ADMINISTRATION

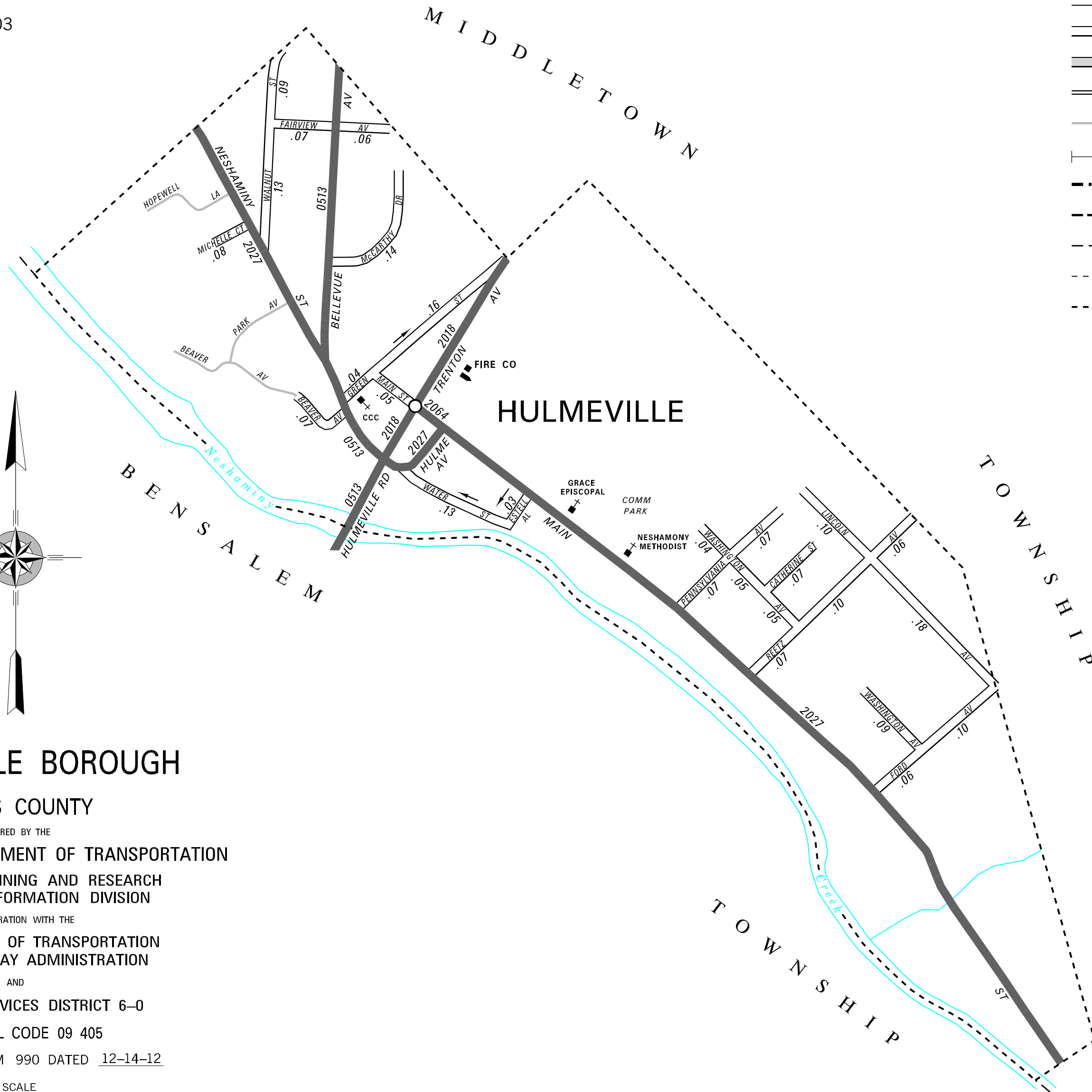
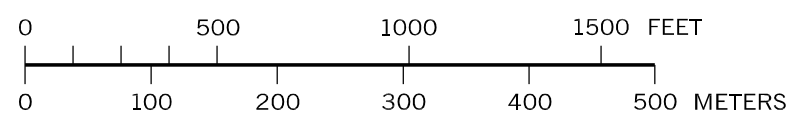
AND

MUNICIPAL SERVICES DISTRICT 6-0

MUNICIPAL CODE 09 405

REVISED PER FORM 990 DATED 12-14-12

SCALE



- BEAVER AV
- CATHERINE ST
- FAIRVIEW AV
- FORD AV
- GREEN ST
- LINCOLN AV
- MAIN ST
- MCCARTHY DR
- MICHELLE CT
- PENNSYLVANIA AV
- REETZ AV
- WASHINGTON AV
- WATER ST