





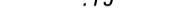










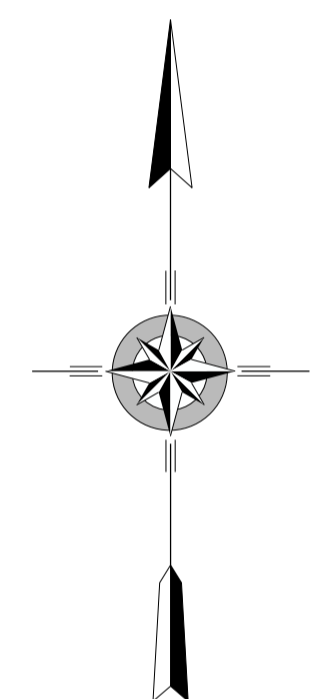
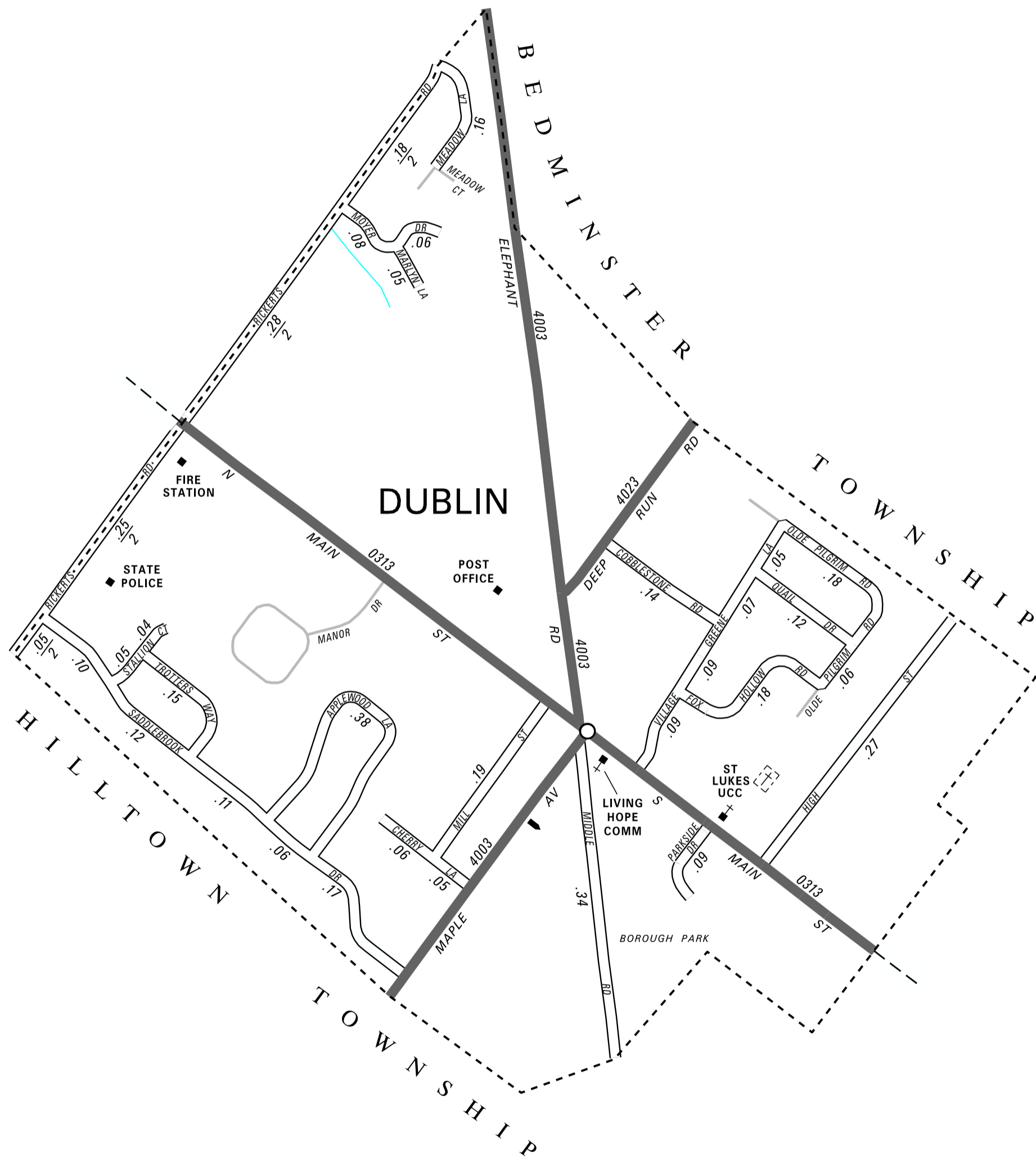


**LEGEND**

-  LIMITED ACCESS HIGHWAY
-  STATE ROUTE AND NUMBER
-  STATE MAINTAINED BRIDGE ON BOROUGH STREET
-  BOROUGH STREET NAME AND SEGMENT LENGTH IN MILES
-  TURNBACK BOROUGH STREET
-  BOROUGH ALLEY
-  OTHER ROAD
-  RAILROAD
-  STATE BOUNDARY
-  COUNTY BOUNDARY
-  TOWNSHIP BOUNDARY
-  CITY BOUNDARY
-  BOROUGH BOUNDARY
-  MUNICIPAL BUILDING
-  SPLIT MILEAGE BETWEEN MUNICIPALITIES
-  SCHOOL, COLLEGE OR UNIVERSITY
-  POINT OF INTEREST

TOTAL MILES	
Borough Road System	3.97
State Highway System	2.29
Total	6.26

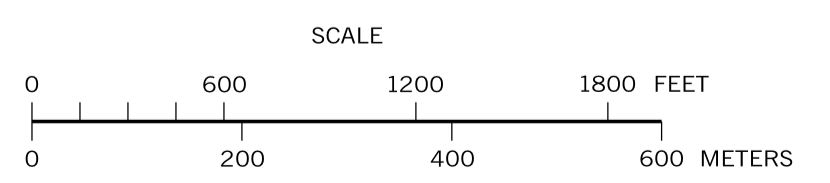
POPULATION 2,158  
(2010 Census)



**DUBLIN BOROUGH**  
**BUCKS COUNTY**

PREPARED BY THE  
PENNSYLVANIA DEPARTMENT OF TRANSPORTATION  
BUREAU OF PLANNING AND RESEARCH  
GEOGRAPHIC INFORMATION DIVISION  
IN COOPERATION WITH THE  
U.S. DEPARTMENT OF TRANSPORTATION  
FEDERAL HIGHWAY ADMINISTRATION  
AND  
MUNICIPAL SERVICES DISTRICT 6-0  
MUNICIPAL CODE 09 404

THIS MAP IS PUBLISHED AS A SUPPLEMENTAL  
DOCUMENTATION OF LIQUID FUELS TAX FUND MILEAGES  
REVISED PER FORM 990 DATED 9-20-12



COPIES OF THIS MAP ARE AVAILABLE AT NOMINAL COST  
CONTACT:

PENNSYLVANIA DEPARTMENT OF TRANSPORTATION  
SALES STORE  
P.O. BOX 3451  
HARRISBURG, PENNSYLVANIA 17105-3451  
TELEPHONE: (717)787-6746

- APPLEWOOD LA
- CHERRY LA
- COBBLESTONE RD
- FOX HOLLOW RD
- HIGH ST
- MARLYN LA
- MEADOW LA
- MIDDLE RD
- MILL ST
- MOYER DR
- OLDE PILGRIM RD
- PARKSIDE DR
- QUAIL DR
- RICKERTS RD
- SADDLEBROOK DR
- STALLION CT
- TROTTERS WAY
- VILLAGE GREENE LA