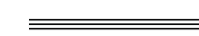
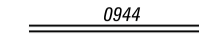
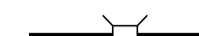
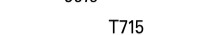







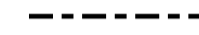
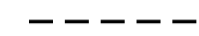


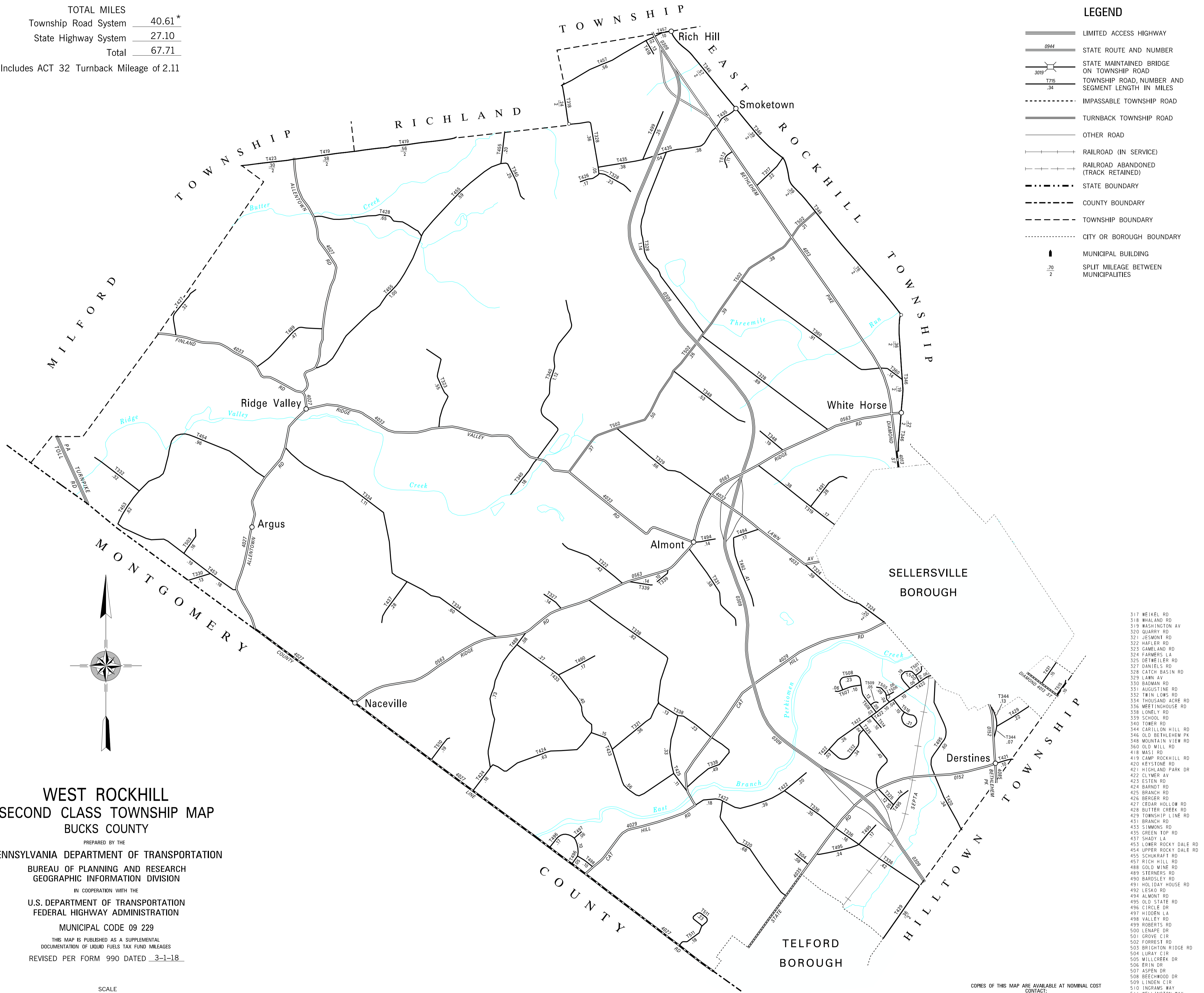


TOTAL MILES	
Township Road System	40.61*
State Highway System	27.10
Total	67.71

* Includes ACT 32 Turnback Mileage of 2.11

LEGEND

-  LIMITED ACCESS HIGHWAY
-  STATE ROUTE AND NUMBER
-  STATE MAINTAINED BRIDGE ON TOWNSHIP ROAD
-  TOWNSHIP ROAD, NUMBER AND SEGMENT LENGTH IN MILES
-  IMPASSABLE TOWNSHIP ROAD
-  TURNBACK TOWNSHIP ROAD
-  OTHER ROAD
-  RAILROAD (IN SERVICE)
-  RAILROAD ABANDONED (TRACK RETAINED)
-  STATE BOUNDARY
-  COUNTY BOUNDARY
-  TOWNSHIP BOUNDARY
-  CITY OR BOROUGH BOUNDARY
-  MUNICIPAL BUILDING
-  SPLIT MILEAGE BETWEEN MUNICIPALITIES



- 317 WEIKEL RD
- 318 WHALAND RD
- 319 WASHINGTON AV
- 320 QUARRY RD
- 321 JESMONT RD
- 322 HAFLER RD
- 323 GAMELAND RD
- 324 FARMERS LA
- 325 DETWEILER RD
- 327 DANIELS RD
- 328 CATCH BASIN RD
- 329 LAWN AV
- 330 BADMAN RD
- 331 AUGUSTINE RD
- 332 TWIN LOWS RD
- 334 THOUSAND ACRE RD
- 336 MEETINGHOUSE RD
- 338 LONELY RD
- 339 SCHOOL RD
- 340 TOWER RD
- 340 CARILLON HILL RD
- 346 OLD BETHLEHEM PK
- 348 MOUNTAIN VIEW RD
- 360 OLD MILL RD
- 418 WASTI RD
- 419 CAMP ROCKHILL RD
- 420 KEYSTONE RD
- 421 HIGHLAND PARK DR
- 422 CLYMER AV
- 423 ESTEN RD
- 424 BARNDT RD
- 425 BRANCH RD
- 426 BERGER RD
- 427 CEDAR HOLLOW RD
- 428 BUTTER CREEK RD
- 429 TOWNSHIP LINE RD
- 431 BRANCH RD
- 433 SIMMONS RD
- 435 GREEN TOP RD
- 437 SHADY LA
- 451 LOWER ROCKY DALE RD
- 454 UPPER ROCKY DALE RD
- 455 SCHUKRAFT RD
- 457 RICH HILL RD
- 488 GOLD MINE RD
- 489 STERNERS RD
- 490 BARDSLEY RD
- 491 HOLIDAY HOUSE RD
- 492 LESKO RD
- 494 ALMONT RD
- 495 OLD STATE RD
- 496 CIRCLE DR
- 497 HIDDEN LA
- 498 VALLEY RD
- 499 ROBERTS RD
- 500 LENAPE DR
- 501 GROVE CIR
- 502 FORREST RD
- 503 BRIGHTON RIDGE RD
- 504 LURAY CIR
- 505 MILLCREEK DR
- 506 ERIN DR
- 507 ASPEN DR
- 508 BEECHWOOD DR
- 509 LINDEN CIR
- 510 INGRAMS WAY
- 511 WELLINGTON WAY
- 512 SPRINGFIELD DR
- 513 ANNA LA
- 514 WISTERIA CT
- 515 LOUX LA
- 516 WOODSPRING CIR

**WEST ROCKHILL
SECOND CLASS TOWNSHIP MAP
BUCKS COUNTY**

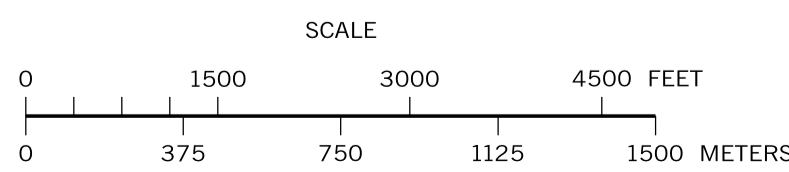
PREPARED BY THE
PENNSYLVANIA DEPARTMENT OF TRANSPORTATION
BUREAU OF PLANNING AND RESEARCH
GEOGRAPHIC INFORMATION DIVISION

IN COOPERATION WITH THE
U.S. DEPARTMENT OF TRANSPORTATION
FEDERAL HIGHWAY ADMINISTRATION

MUNICIPAL CODE 09 229

THIS MAP IS PUBLISHED AS A SUPPLEMENTAL
DOCUMENTATION OF LIQUID FUELS TAX FUND MILEAGES

REVISED PER FORM 990 DATED 3-1-18



COPIES OF THIS MAP ARE AVAILABLE AT NOMINAL COST
CONTACT:
PENNSYLVANIA DEPARTMENT OF TRANSPORTATION
SALES STORE
P.O. BOX 3451
HARRISBURG, PENNSYLVANIA 17105-3451
TELEPHONE: (717)787-6746