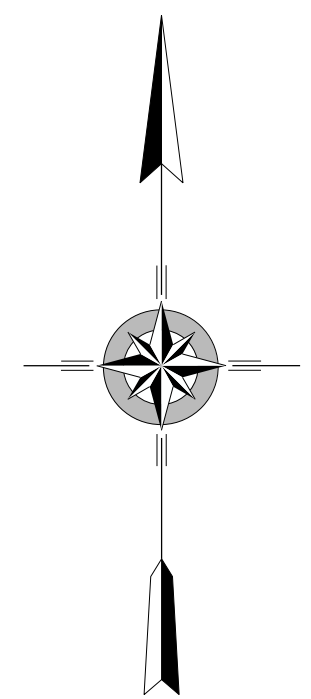
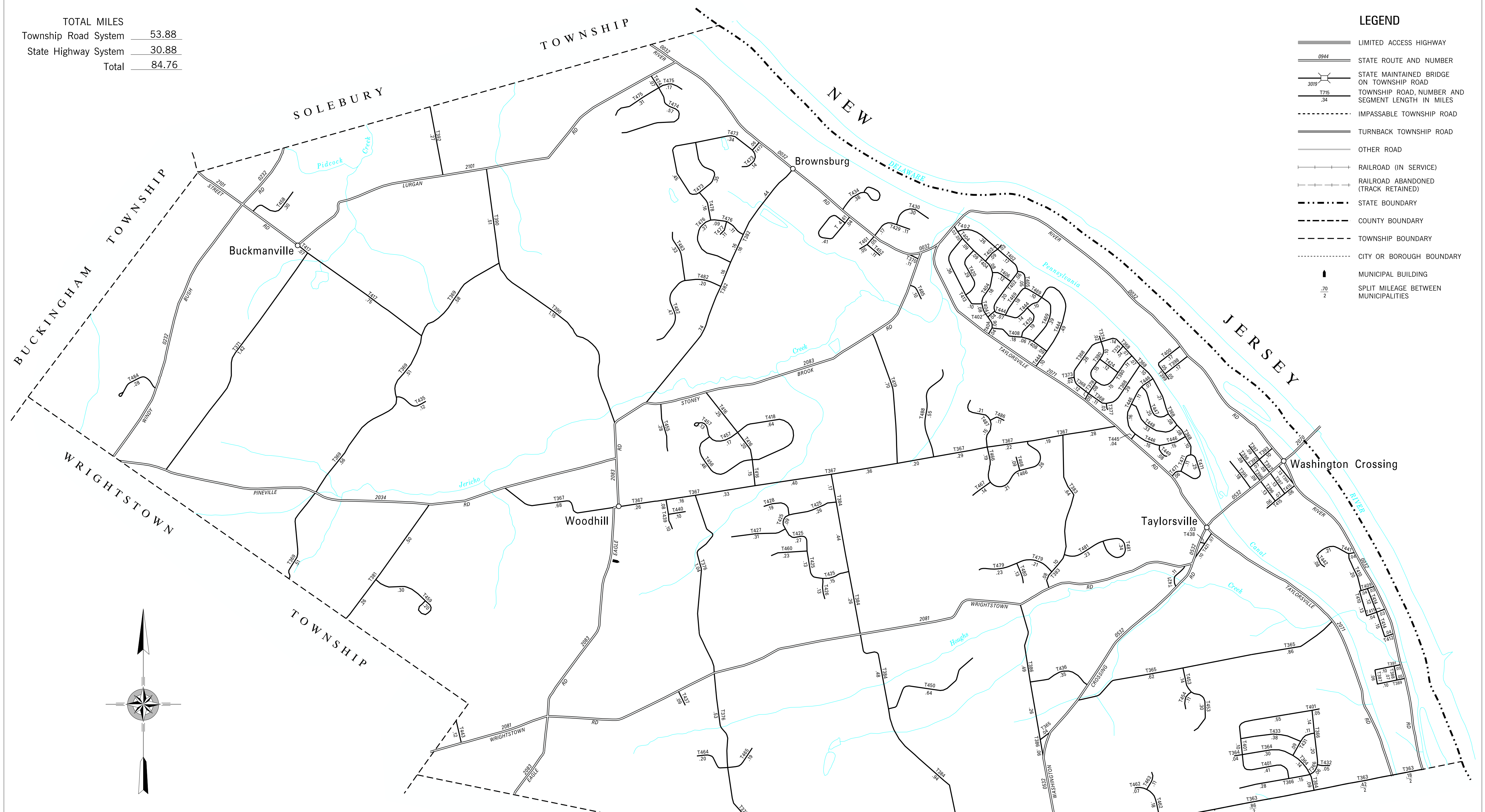


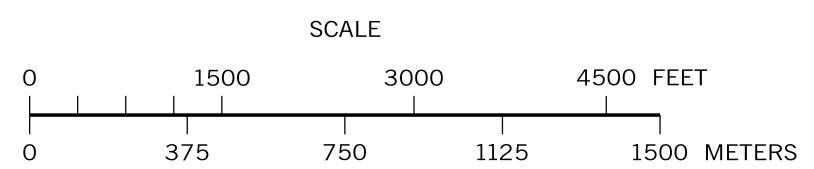
TOTAL MILES
 Township Road System 53.88
 State Highway System 30.88
 Total 84.76

- LEGEND**
- LIMITED ACCESS HIGHWAY
 - STATE ROUTE AND NUMBER
 - TOWNSHIP ROAD, NUMBER AND SEGMENT LENGTH IN MILES
 - IMPASSABLE TOWNSHIP ROAD
 - TURNBACK TOWNSHIP ROAD
 - OTHER ROAD
 - RAILROAD (IN SERVICE)
 - RAILROAD ABANDONED (TRACK RETAINED)
 - STATE BOUNDARY
 - COUNTY BOUNDARY
 - TOWNSHIP BOUNDARY
 - CITY OR BOROUGH BOUNDARY
 - MUNICIPAL BUILDING
 - SPLIT MILEAGE BETWEEN MUNICIPALITIES



**UPPER MAKEFIELD
 SECOND CLASS TOWNSHIP MAP
 BUCKS COUNTY**

PREPARED BY THE
PENNSYLVANIA DEPARTMENT OF TRANSPORTATION
 BUREAU OF PLANNING AND RESEARCH
 GEOGRAPHIC INFORMATION DIVISION
 IN COOPERATION WITH THE
U.S. DEPARTMENT OF TRANSPORTATION
 FEDERAL HIGHWAY ADMINISTRATION
 MUNICIPAL CODE 09 224
 THIS MAP IS PUBLISHED AS A SUPPLEMENTAL
 DOCUMENTATION OF LIQUID FUELS TAX FUND MILEAGES
 REVISED PER FORM 990 DATED 3-22-18



(CREATED BY RPL 6-25-00) (REVISED: 7-23-18)

COPIES OF THIS MAP ARE AVAILABLE AT NOMINAL COST
 CONTACT:
 PENNSYLVANIA DEPARTMENT OF TRANSPORTATION
 SALES STORE
 P.O. BOX 3451
 HARRISBURG, PENNSYLVANIA 17105-3451
 TELEPHONE: (717)787-4746

- 448 LOOKOUT LA
- 449 COURT JESTER RD
- 450 SCOTT DR
- 451 BUTTWOOD DR
- 452 CHESTNUT LA
- 453 POND VIEW DR
- 454 HERON CT
- 455 AVONDALE DR
- 456 SPRING OAK DR
- 457 PLANE TREE CT
- 458 WINDY HOLLOW RD
- 459 COLTSNECK DR
- 460 WHEATFIELD LA
- 461 PHEASANT RUN
- 462 VALLEY VIEW DR
- 463 OLD BARN CT
- 464 SILVER TRAIL CIR
- 465 MALLARD POND CIR
- 466 WEATHERFIELD DR
- 467 GEORGETOWN CIR
- 468 PAUL DOUGLAS CT
- 469 DUNK IN DR
- 470 BANKERS DR
- 471 TERRELL DR
- 472 BARLOW RIDGE DR
- 473 WOODS IDE LA
- 474 BROOKS BEND DR
- 475 BOWMANS DR
- 476 HIBBS LA
- 477 ROSSIER CIR
- 478 FIELDSTONE WAY
- 479 LARKSPUR LA
- 480 CASEY CT
- 481 LONGMEADOW DR
- 482 GREAT HILLS DR
- 483 KNOWLES CREEK RD
- 484 ROUND HILL RD
- 485 LONDON CT
- 486 ALDANS WAY
- 487 ELY FARM LA
- 488 OLD CABIN RD
- 363 MOUNT EYRE RD
- 364 WALKER RD
- 365 AQUEDUCT RD
- 366 BRUCE RD
- 367 WOODHILL RD
- 368 CANAL RUN
- 369 THOMPSON MILL RD
- 370 HALL RD
- 371 BUCKMANVILLE RD
- 372 TOWERVIEW DR
- 373 INDEPENDENCE PL
- 374 AVERSTONE PL
- 375 MILITIA PL
- 376 CREAMERY RD
- 377 DECLARATION PL
- 378 KINGS GRANT DR
- 380 AVERSTONE DR
- 381 BROWNSBURG RD WEST
- 382 BROWNSBURG RD EAST
- 383 COOPER RD
- 384 HIGHLAND RD
- 385 BALDERSTON DR
- 386 OLD DOLINGTON RD
- 387 WEST ST
- 388 CROSS ST
- 389 MAPLESHADE AV
- 390 EAGLE RD
- 391 OAKDALE AV
- 392 VANSANT RD
- 393 GENERAL DEFERMOY RD
- 394 GENERAL GREENE DR
- 395 GENERAL HAMILTON RD
- 396 GENERAL SULLIVAN RD
- 397 GENERAL KNOX RD
- 398 RIVERVIEW AV
- 399 PARK PL
- 400 OVERLOOK DR
- 401 GLENWOOD AV
- 402 JERICHO RUN
- 403 PIDCOCK LA
- 404 JONATHAN WAY
- 405 KUDRA DR
- 406 ORCHARD RD
- 408 BAKERS DR
- 409 WILKES ST
- 410 COX AV
- 411 WASHINGTON ST
- 412 GILBERT ST
- 413 MILYKO DR
- 414 SWATZE AV
- 415 LORD STERLING RD
- 416 SHANNON RD
- 417 STREET RD
- 418 BEAUMONT RD
- 419 SLACK RD
- 420 TAYLOR WAY
- 421 LITTLE RD
- 422 TIMBER RIDGE DR
- 423 SAWYERS LA
- 424 MILL RACE LA
- 425 LOG POND LA
- 426 BRIDLEWOOD DR
- 427 TERRELL DR
- 428 CRESTWOOD DR
- 429 BRECKWOOD DR
- 430 DEVON DR
- 431 CRESTWOOD DR
- 432 BRECKWOOD DR
- 433 SPENCER DR
- 434 CEDAR GLEN DR
- 435 HICKORY MOUNTAIN RD
- 436 MEADOW VIEW DR
- 437 FINE HERITAGE DR
- 438 NEW RD
- 439 RUSSELL CT
- 440 EMERALD CT
- 441 LAFAYETTE DR
- 442 BUNKER HILL DR
- 443 MAHER LA
- 444 BAILEY DR
- 445 PATRIOTS PL
- 446 DECISION WAY
- 447 DURHAM BOAT DR