
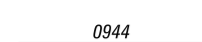

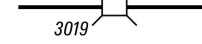
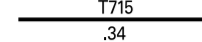





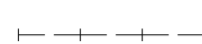



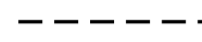
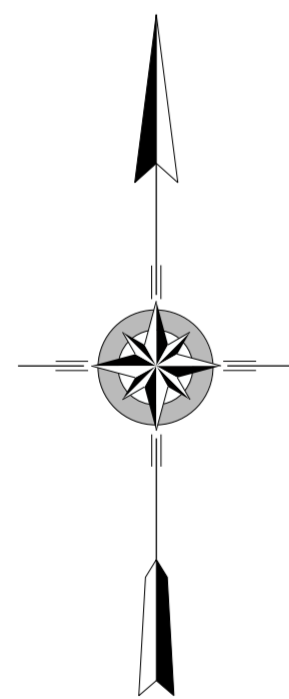


LEGEND

-  LIMITED ACCESS HIGHWAY
-  STATE ROUTE AND NUMBER
-  STATE MAINTAINED BRIDGE ON TOWNSHIP ROAD
-  TOWNSHIP ROAD, NUMBER AND SEGMENT LENGTH IN MILES
-  IMPASSABLE TOWNSHIP ROAD
-  TURNBACK TOWNSHIP ROAD
-  OTHER ROAD
-  RAILROAD (IN SERVICE)
-  RAILROAD ABANDONED (TRACK RETAINED)
-  STATE BOUNDARY
-  COUNTY BOUNDARY
-  TOWNSHIP BOUNDARY
-  CITY OR BOROUGH BOUNDARY
-  MUNICIPAL BUILDING
-  SPLIT MILEAGE BETWEEN MUNICIPALITIES

TOTAL MILES	
Township Road System	62.19
State Highway System	40.30
Total	102.49

- 401 CREEK RD
- 404 SUNSET DR
- 405 WORMANSVILLE RD
- 406 UNION SCHOOL RD
- 407 UHLERSTOWN HILL RD
- 408 TOHICKON VALLEY RD
- 409 TORY RD
- 410 FARMSCHOOL RD
- 411 LILY VALLEY RD
- 412 MOUNT AIRY RD
- 413 IRON BRIDGE RD
- 414 PERMANENT SCHOOL RD
- 415 RANDIS MILL RD
- 416 PARK RD
- 417 GROVER RD
- 418 ROCK RIDGE RD
- 419 ROPEWALK RD
- 420 SHEEP HOLE RD
- 421 HOLLOW HORN RD
- 422 SMITHTOWN RD
- 423 STAGE COACH RD
- 424 SHERMAN RD
- 425 TAMMANY RD
- 427 FRANKENFIELD RD
- 428 OAK GROVE RD
- 429 SECOND ST
- 430 ERVIN RD
- 431 RIDGE VALLEY RD
- 432 BUNKER HILL RD
- 433 TWIN LEAR RD
- 434 BEAVER RUN RD
- 435 TETEMER RD
- 436 TINICUM CREEK RD
- 437 TABOR RD
- 438 MUNICIPAL RD
- 439 CLAY RIDGE RD
- 440 CAFFERTY RD
- 441 ROARING ROCKS RD
- 442 CENTER RD
- 443 PERRY AUGER RD
- 444 SWAMP CREEK RD
- 445 JUGTOWN HILL RD
- 446 RED CLIFF RD
- 448 BOULDER RD
- 449 OLD FORGE RD
- 450 ANNAMANDA RD
- 451 LODI HILL RD
- 452 MEADOW LA
- 453 TOHICKON SQ EAST
- 454 TINBY DR
- 485 WILDCAT RD
- 487 DURHAM RD
- 494 MCCANN DR
- 495 SHULL FARM RD
- 496 ERWINNA VALLEY WAY
- 497 HAGER HILL RD
- 498 FOX FARM RD
- 499 GEIGEL HILL RD



**TINICUM
SECOND CLASS TOWNSHIP MAP
BUCKS COUNTY**

PREPARED BY THE
PENNSYLVANIA DEPARTMENT OF TRANSPORTATION
BUREAU OF PLANNING AND RESEARCH
GEOGRAPHIC INFORMATION DIVISION

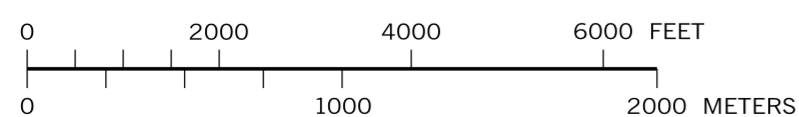
IN COOPERATION WITH THE
U.S. DEPARTMENT OF TRANSPORTATION
FEDERAL HIGHWAY ADMINISTRATION

MUNICIPAL CODE 09 223

THIS MAP IS PUBLISHED AS A SUPPLEMENTAL
DOCUMENTATION OF LIQUID FUELS TAX FUND MILEAGES

REVISED PER FORM 990 DATED 3-12-18

SCALE



COPIES OF THIS MAP ARE AVAILABLE AT NOMINAL COST
CONTACT:

PENNSYLVANIA DEPARTMENT OF TRANSPORTATION
SALES STORE
P.O. BOX 3451
HARRISBURG, PENNSYLVANIA 17105-3451
TELEPHONE: (717) 671-6746