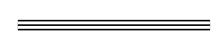


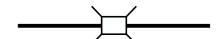


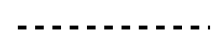








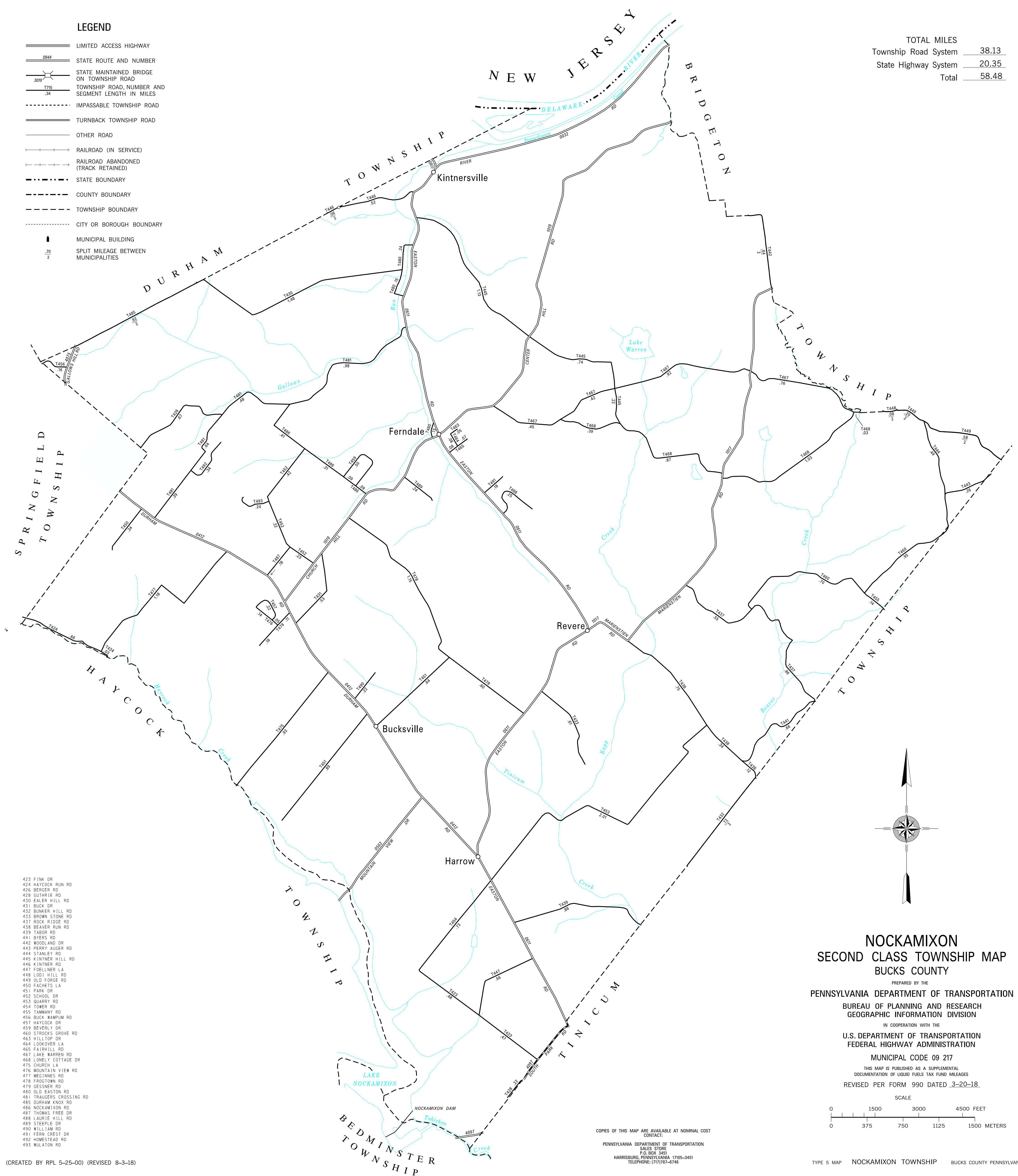


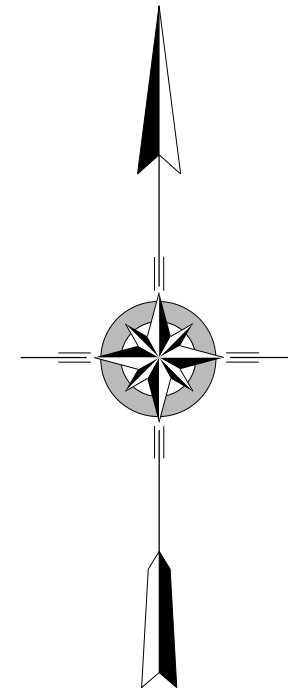
LEGEND

-  LIMITED ACCESS HIGHWAY
-  STATE ROUTE AND NUMBER
-  STATE MAINTAINED BRIDGE ON TOWNSHIP ROAD
-  TOWNSHIP ROAD, NUMBER AND SEGMENT LENGTH IN MILES
-  IMPASSABLE TOWNSHIP ROAD
-  TURNBACK TOWNSHIP ROAD
-  OTHER ROAD
-  RAILROAD (IN SERVICE)
-  RAILROAD ABANDONED (TRACK RETAINED)
-  STATE BOUNDARY
-  COUNTY BOUNDARY
-  TOWNSHIP BOUNDARY
-  CITY OR BOROUGH BOUNDARY
-  MUNICIPAL BUILDING
-  SPLIT MILEAGE BETWEEN MUNICIPALITIES

TOTAL MILES	
Township Road System	38.13
State Highway System	20.35
Total	58.48

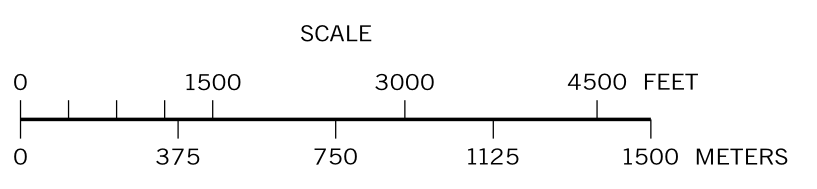


- 423 FINK DR
- 424 HAYCOCK RUN RD
- 426 BERGER RD
- 428 GUTHRIE RD
- 430 EALER HILL RD
- 431 BUCK DR
- 432 BUNKER HILL RD
- 433 BROWN STONE RD
- 437 ROCK RIDGE RD
- 438 BEAVER RUN RD
- 439 TABOR RD
- 441 BYERS RD
- 442 WOODLAND DR
- 443 PERRY AUGER RD
- 444 STANLEY RD
- 445 KINTNER HILL RD
- 446 KINTNER RD
- 447 FOELLNER LA
- 448 LODI HILL RD
- 449 OLD FORGE RD
- 450 FACHEY'S LA
- 451 PARK DR
- 452 SCHOOL DR
- 453 QUARRY RD
- 454 TOWER RD
- 455 TAMMANY RD
- 456 BUCK WAMPUM RD
- 457 HAYCOCK DR
- 459 BEVERLY DR
- 460 STROCKS GROVE RD
- 463 HILLTOP DR
- 464 LOOKOVER LA
- 465 FAIRHILL RD
- 467 LAKE WARREN RD
- 468 LONELY COTTAGE DR
- 475 CHURCH LA
- 476 MOUNTAIN VIEW RD
- 477 MEGINNES RD
- 478 FROGTOWN RD
- 479 GESSNER RD
- 480 OLD EASTON RD
- 481 TRAUERS CROSSING RD
- 485 DURHAM KNOX RD
- 486 NOCKAMIXON RD
- 487 THOMAS FREE DR
- 488 LAURIE HILL RD
- 489 STEEPLE DR
- 490 WILLIAM RD
- 491 FERN CREST DR
- 492 HOMESTEAD RD
- 493 WULATON RD



**NOCKAMIXON
SECOND CLASS TOWNSHIP MAP
BUCKS COUNTY**

PREPARED BY THE
PENNSYLVANIA DEPARTMENT OF TRANSPORTATION
 BUREAU OF PLANNING AND RESEARCH
 GEOGRAPHIC INFORMATION DIVISION
 IN COOPERATION WITH THE
U.S. DEPARTMENT OF TRANSPORTATION
 FEDERAL HIGHWAY ADMINISTRATION
 MUNICIPAL CODE 09 217
 THIS MAP IS PUBLISHED AS A SUPPLEMENTAL
 DOCUMENTATION OF LIQUID FUELS TAX FUND MILEAGES
 REVISED PER FORM 990 DATED 3-20-18



COPIES OF THIS MAP ARE AVAILABLE AT NOMINAL COST
 CONTACT:
 PENNSYLVANIA DEPARTMENT OF TRANSPORTATION
 SALES STORE
 P.O. BOX 3451
 HARRISBURG, PENNSYLVANIA 17105-3451
 TELEPHONE: (717)787-5746