
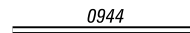
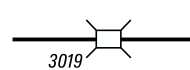
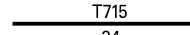





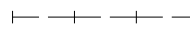





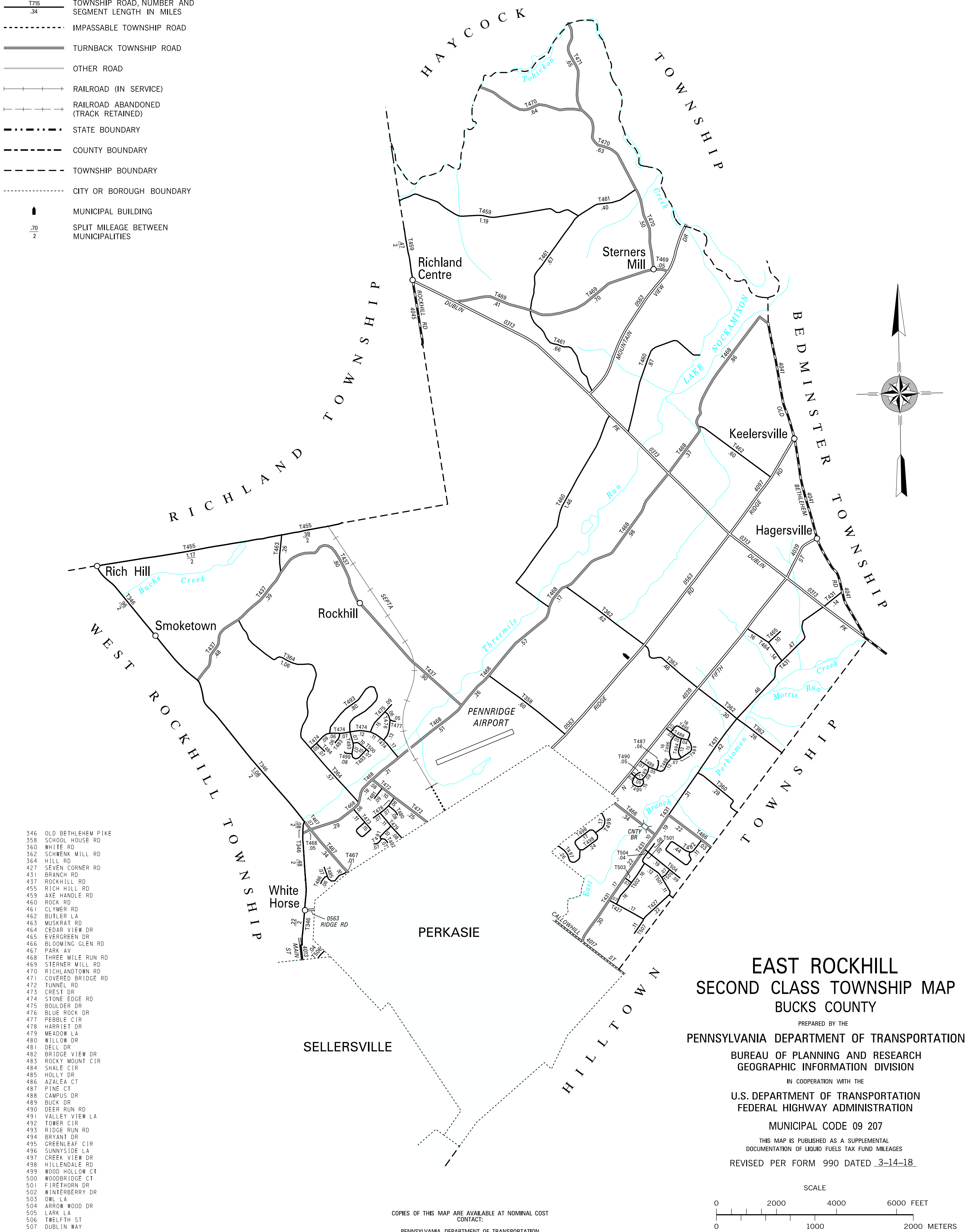


**LEGEND**

-  LIMITED ACCESS HIGHWAY
-  STATE ROUTE AND NUMBER
-  STATE MAINTAINED BRIDGE ON TOWNSHIP ROAD
-  TOWNSHIP ROAD, NUMBER AND SEGMENT LENGTH IN MILES
-  IMPASSABLE TOWNSHIP ROAD
-  TURNBACK TOWNSHIP ROAD
-  OTHER ROAD
-  RAILROAD (IN SERVICE)
-  RAILROAD ABANDONED (TRACK RETAINED)
-  STATE BOUNDARY
-  COUNTY BOUNDARY
-  TOWNSHIP BOUNDARY
-  CITY OR BOROUGH BOUNDARY
-  MUNICIPAL BUILDING
-  SPLIT MILEAGE BETWEEN MUNICIPALITIES

TOTAL MILES	
Township Road System	36.66 *
State Highway System	11.19
<b>Total</b>	<b>47.85</b>

\* Includes ACT 32 Turnback Mileage of 13.08

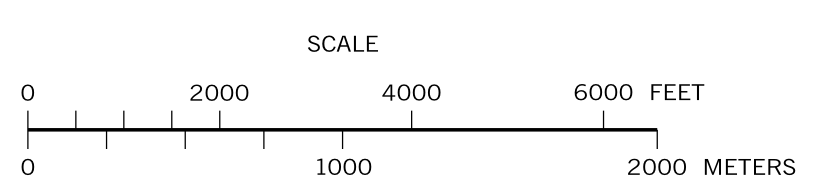


- 346 OLD BETHLEHEM PIKE
- 358 SCHOOL HOUSE RD
- 360 WHITE RD
- 362 SCHWENK MILL RD
- 364 HILL RD
- 427 SEVEN CORNER RD
- 431 BRANCH RD
- 437 ROCKHILL RD
- 455 RICH HILL RD
- 459 AXE HANDLE RD
- 460 ROCK RD
- 461 CLYMER RD
- 462 BUTLER LA
- 463 MUSKRAT RD
- 464 CEDAR VIEW DR
- 465 EVERGREEN DR
- 466 BLOOMING GLEN RD
- 467 PARK AV
- 468 THREE MILE RUN RD
- 469 STERNER MILL RD
- 470 RICHLANDTOWN RD
- 471 COVERED BRIDGE RD
- 472 TUNNEL RD
- 473 CREST DR
- 474 STONE EDGE RD
- 475 BOULDER DR
- 476 BLUE ROCK DR
- 477 PEBBLE CIR
- 478 HARRIET DR
- 479 MEADOW LA
- 480 WILLOW DR
- 481 DELL DR
- 482 BRIDGE VIEW DR
- 483 ROCKY MOUNT CIR
- 484 SHALE CIR
- 485 HOLLY DR
- 486 AZALEA CT
- 487 PINE CT
- 488 CAMPUS DR
- 489 BUCK DR
- 490 DEER RUN RD
- 491 VALLEY VIEW LA
- 492 TOWER CIR
- 493 RIDGE RUN RD
- 494 BRYANT DR
- 495 GREENLEAF CIR
- 496 SUNNYSIDE LA
- 497 CREEK VIEW DR
- 498 HILLENDALE RD
- 499 WOOD HOLLOW CT
- 500 WOODBRIDGE CT
- 501 FIREHORN DR
- 502 WINTERBERRY DR
- 503 OWL LA
- 504 ARROW WOOD DR
- 505 LARK LA
- 506 TWELFTH ST
- 507 DUBLIN WAY

**EAST ROCKHILL  
SECOND CLASS TOWNSHIP MAP  
BUCKS COUNTY**

PREPARED BY THE  
**PENNSYLVANIA DEPARTMENT OF TRANSPORTATION**  
BUREAU OF PLANNING AND RESEARCH  
GEOGRAPHIC INFORMATION DIVISION  
IN COOPERATION WITH THE  
**U.S. DEPARTMENT OF TRANSPORTATION**  
FEDERAL HIGHWAY ADMINISTRATION  
MUNICIPAL CODE 09 207

THIS MAP IS PUBLISHED AS A SUPPLEMENTAL  
DOCUMENTATION OF LIQUID FUELS TAX FUND MILEAGES  
REVISED PER FORM 990 DATED 3-14-18



COPIES OF THIS MAP ARE AVAILABLE AT NOMINAL COST  
CONTACT:  
PENNSYLVANIA DEPARTMENT OF TRANSPORTATION  
SALES STORE  
P.O. BOX 3451  
HARRISBURG, PENNSYLVANIA 17105-3451  
TELEPHONE: (717)787-6746