
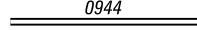
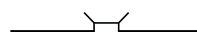














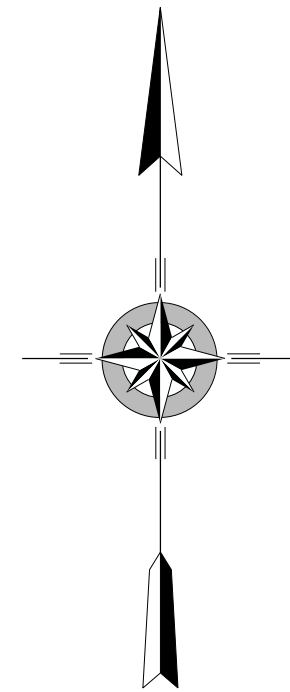
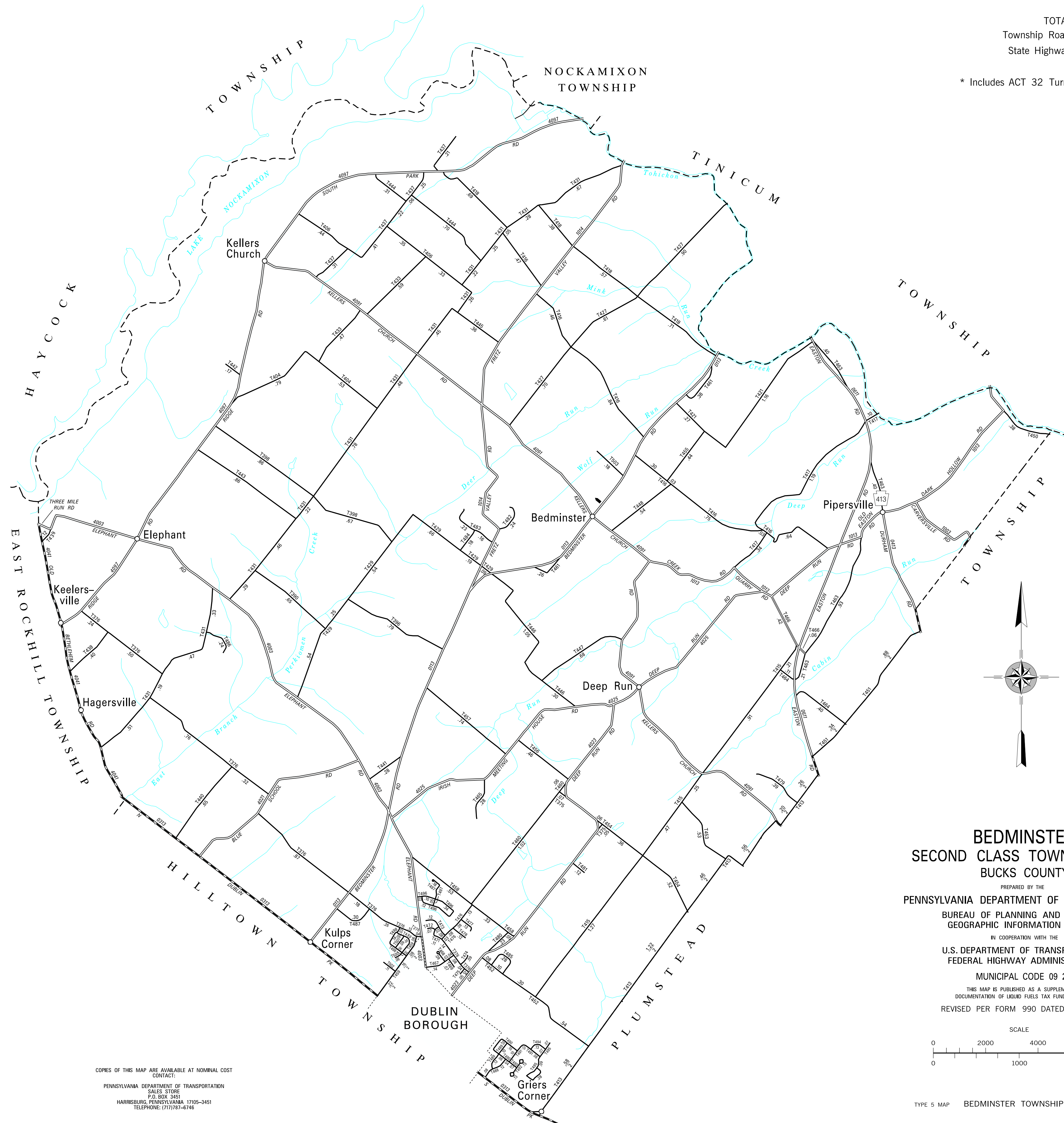
LEGEND

-  LIMITED ACCESS HIGHWAY
-  STATE ROUTE AND NUMBER
-  STATE MAINTAINED BRIDGE ON TOWNSHIP ROAD
-  TOWNSHIP ROAD, NUMBER AND SEGMENT LENGTH IN MILES
-  IMPASSABLE TOWNSHIP ROAD
-  TURNBACK TOWNSHIP ROAD
-  OTHER ROAD
-  RAILROAD (IN SERVICE)
-  RAILROAD ABANDONED (TRACK RETAINED)
-  STATE BOUNDARY
-  COUNTY BOUNDARY
-  TOWNSHIP BOUNDARY
-  CITY OR BOROUGH BOUNDARY
-  MUNICIPAL BUILDING
-  SPLIT MILEAGE BETWEEN MUNICIPALITIES

TOTAL MILES	
Township Road System	61.08*
State Highway System	45.07
Total	106.15

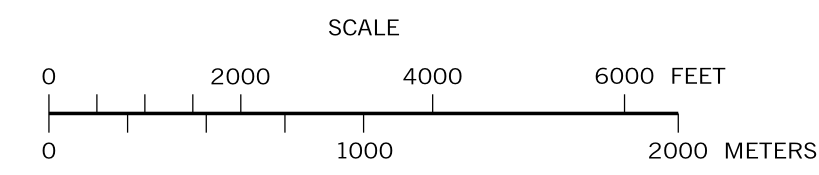
* Includes ACT 32 Turnback Mileage of 0.48

- 375 DEEP RUN RD
- 376 BUCKS RD
- 390 SPRUCE LA
- 396 CEDAR LA
- 398 SLOTTOR RD
- 404 BIRCH LA
- 406 FAIRVIEW RD
- 413 APPLE BUTTER RD
- 415 SCOTT RD
- 416 ROLLING HILLS RD
- 417 CREEK RD
- 418 DEER RUN RD
- 421 SPRUCE HILL RD
- 427 FARM SCHOOL RD
- 429 CENTER SCHOOL RD
- 431 SWEETBRIAR RD
- 433 EDGEHILL RD
- 437 MINK RD
- 438 SHORT RD
- 439 WEST CREEK RD
- 440 SCOTT RD
- 441 WOODSIDE RD
- 442 STOVER MILL RD
- 443 SYLVAN RD
- 444 YOST SCHOOL RD
- 445 PERRY RD
- 446 HILL RD
- 447 MEADOW LA
- 448 BROAD ST
- 450 COVERED BRIDGE RD
- 451 TOWNSHIP LINE RD
- 452 SMITH SCHOOL RD
- 453 SPRING LA
- 454 LOG CABIN RD
- 455 FATIMA LA
- 456 DERSTINE RD
- 457 CREAMERY RD
- 458 TWIN OAKS DR
- 459 RICKERT RD
- 460 STONE BRIDGE RD
- 461 OLD BEDMINSTER RD
- 463 OLD EASTON RD
- 464 SAW MILL RD
- 465 BLUEBERRY LA
- 466 QUARRY RD
- 467 FOREST DR
- 468 WILTON CIR
- 469 DEAN DR
- 471 STEWER LA
- 472 FETTER CT
- 473 KERN DR
- 474 GIBSON CIR
- 475 HUGHES LA
- 476 STONY BRIDGE RD
- 477 RUHL DR
- 478 MITMAN LA
- 479 APPLE TREE LA
- 480 SCHADLE RD
- 481 PINE GROVE RD
- 482 MYERS CT
- 483 HAYCOCK VIEW DR
- 484 CIDER WILL LA
- 485 PENNINGTON WAY
- 486 BRIAR WAY
- 487 BUCHANAN RD
- 488 CROFT DR
- 489 WILLIAMS DR
- 490 PIPERS INN DR
- 491 SHOEMAKER DR
- 492 LIBERTY TRAIL CT
- 494 DARRAH DR
- 495 ARMSTRONG DR
- 496 BARNHILL RD
- 497 KENNARD RD
- 498 HARPEL DR
- 499 HART DR
- 500 HART CT
- 501 COCHRANE RD
- 502 BRADEN CT
- 503 HAAS CT



**BEDMINSTER
SECOND CLASS TOWNSHIP MAP
BUCKS COUNTY**

PREPARED BY THE
PENNSYLVANIA DEPARTMENT OF TRANSPORTATION
BUREAU OF PLANNING AND RESEARCH
GEOGRAPHIC INFORMATION DIVISION
IN COOPERATION WITH THE
U.S. DEPARTMENT OF TRANSPORTATION
FEDERAL HIGHWAY ADMINISTRATION
MUNICIPAL CODE 09 201
THIS MAP IS PUBLISHED AS A SUPPLEMENTAL
DOCUMENTATION OF LIQUID FUELS TAX FUND MILEAGES
REVISED PER FORM 990 DATED 6-2-14



COPIES OF THIS MAP ARE AVAILABLE AT NOMINAL COST
CONTACT:
PENNSYLVANIA DEPARTMENT OF TRANSPORTATION
SALES STORE
P.O. BOX 3451
HARRISBURG, PENNSYLVANIA 17105-3451
TELEPHONE: (717)787-6746