

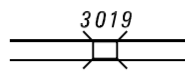
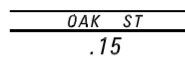






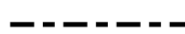






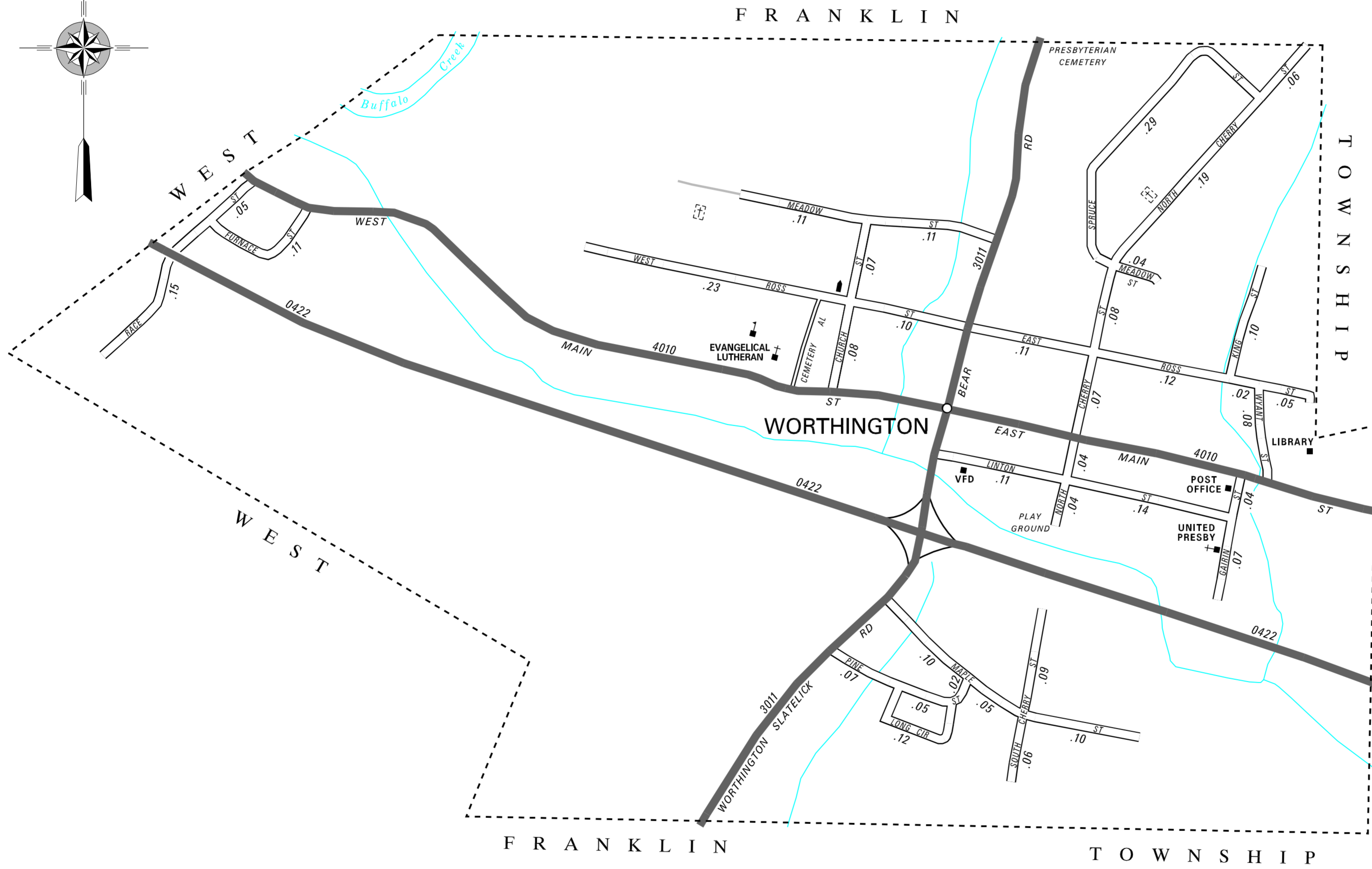
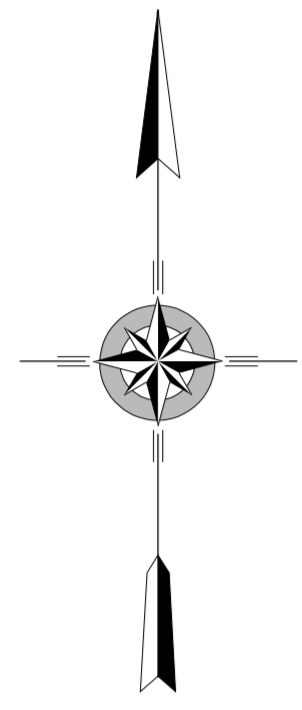


TOTAL MILES	
Borough Road System	3.32
State Highway System	2.79
Total	6.11

POPULATION 778  
(2000 Census)

**LEGEND**

-  LIMITED ACCESS HIGHWAY
-  STATE ROUTE AND NUMBER
-  STATE MAINTAINED BRIDGE ON BOROUGH STREET
-  BOROUGH STREET NAME AND SEGMENT LENGTH IN MILES
-  TURNBACK BOROUGH STREET
-  BOROUGH ALLEY
-  OTHER ROAD
-  RAILROAD
-  STATE BOUNDARY
-  COUNTY BOUNDARY
-  TOWNSHIP BOUNDARY
-  CITY BOUNDARY
-  BOROUGH BOUNDARY
-  MUNICIPAL BUILDING
-  SPLIT MILEAGE BETWEEN MUNICIPALITIES
-  SCHOOL, COLLEGE OR UNIVERSITY
-  POINT OF INTEREST



- CHERRY ST
- CHURCH ST
- FURNACE ST
- GAIRIN ST
- KING ST
- LINTON ST
- LONG CIR
- MAPLE ST
- MEADOW ST
- PINE ST
- RACE ST
- ROSS ST
- SPRUCE ST
- WYANT ST



**WORTHINGTON BOROUGH**  
ARMSTRONG COUNTY

PREPARED BY THE  
PENNSYLVANIA DEPARTMENT OF TRANSPORTATION  
BUREAU OF PLANNING AND RESEARCH  
GEOGRAPHIC INFORMATION DIVISION  
IN COOPERATION WITH THE  
U.S. DEPARTMENT OF TRANSPORTATION  
FEDERAL HIGHWAY ADMINISTRATION  
AND  
MUNICIPAL SERVICES DISTRICT 10-0  
MUNICIPAL CODE 03 417  
REVISED PER FORM 990 DATED 10-5-98

