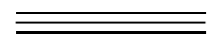
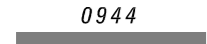
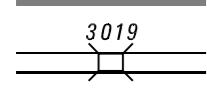
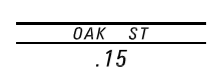

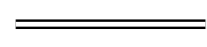







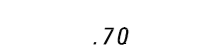
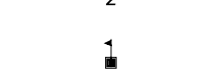


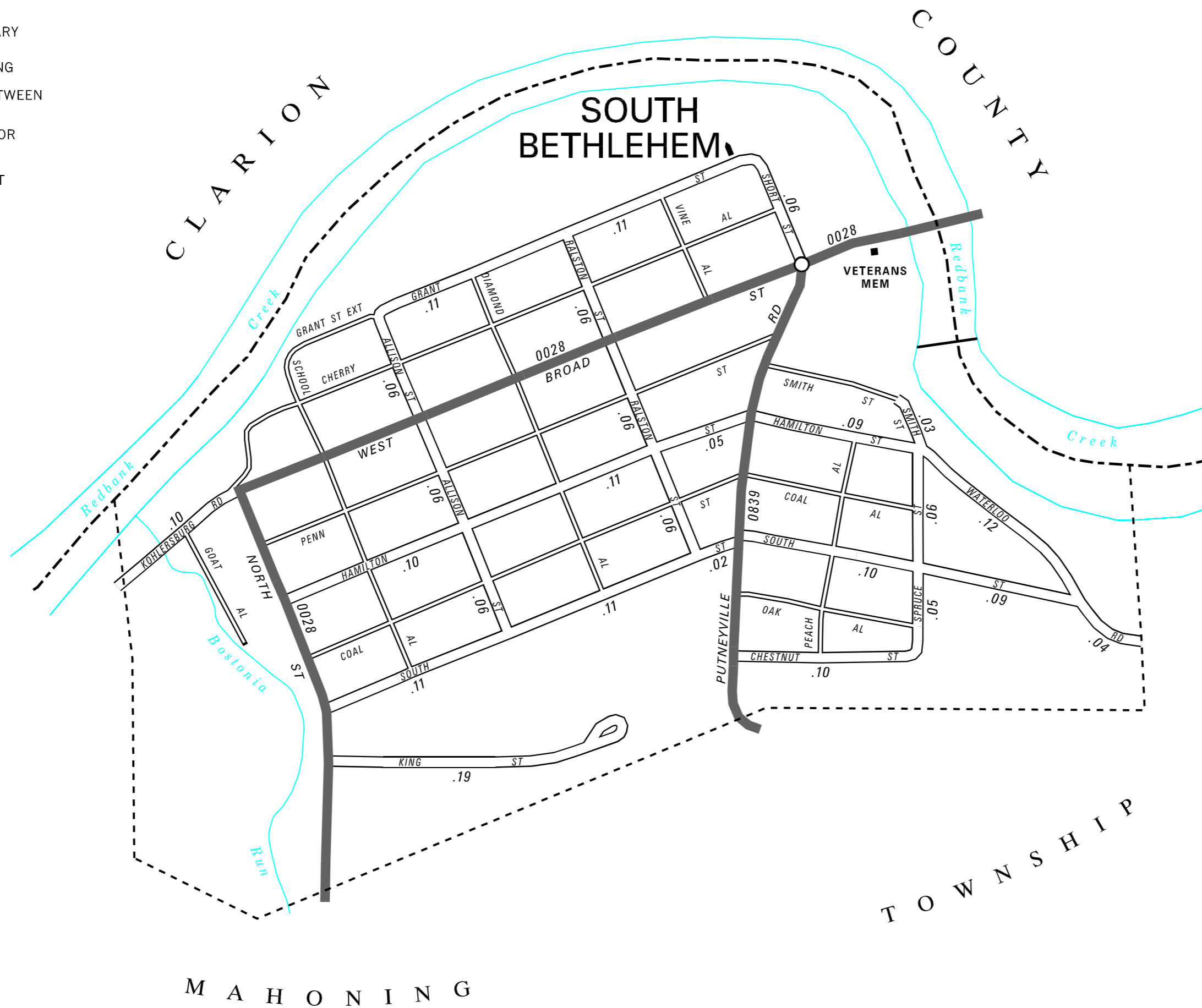


**LEGEND**

-  LIMITED ACCESS HIGHWAY
-  STATE ROUTE AND NUMBER
-  STATE MAINTAINED BRIDGE ON BOROUGH STREET
-  BOROUGH STREET NAME AND SEGMENT LENGTH IN MILES
-  TURNBACK BOROUGH STREET
-  BOROUGH ALLEY
-  OTHER ROAD
-  RAILROAD
-  STATE BOUNDARY
-  COUNTY BOUNDARY
-  TOWNSHIP BOUNDARY
-  CITY BOUNDARY
-  BOROUGH BOUNDARY
-  MUNICIPAL BUILDING
-  SPLIT MILEAGE BETWEEN MUNICIPALITIES
-  SCHOOL, COLLEGE OR UNIVERSITY
-  POINT OF INTEREST

POPULATION 444  
(2000 Census)

TOTAL MILES	
Borough Road System	2.11
State Highway System	0.87
<b>Total</b>	<b>2.98</b>



- ALLISON ST
- CHESTNUT ST
- GRANT ST
- HAMILTON ST
- KING ST
- KOHLERSBURG RD
- RALSTON ST
- SHORT ST
- SMITH ST
- SOUTH ST
- SPRUCE ST
- WATERLOO RD

**SOUTH BETHLEHEM BOROUGH**  
**ARMSTRONG COUNTY**

PREPARED BY THE  
**PENNSYLVANIA DEPARTMENT OF TRANSPORTATION**  
 BUREAU OF PLANNING AND RESEARCH  
 GEOGRAPHIC INFORMATION DIVISION  
 IN COOPERATION WITH THE  
 U.S. DEPARTMENT OF TRANSPORTATION  
 FEDERAL HIGHWAY ADMINISTRATION  
 AND  
 MUNICIPAL SERVICES DISTRICT 10-0  
 MUNICIPAL CODE 03 415  
 REVISED PER FORM 990 DATED 8-23-06

