
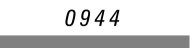
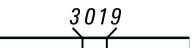
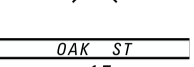















POPULATION 876
(2010 Census)

TOTAL MILES
Borough Road System 7.29*
State Highway System 4.16
Total 11.45

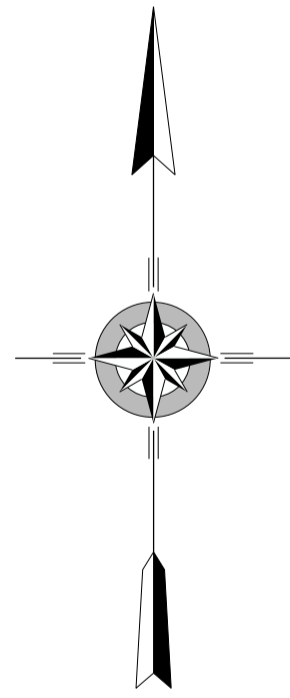
* Includes ACT 32 Turnback Mileage of 1.30

LEGEND

-  LIMITED ACCESS HIGHWAY
-  STATE ROUTE AND NUMBER
-  STATE MAINTAINED BRIDGE ON BOROUGH STREET
-  BOROUGH STREET NAME AND SEGMENT LENGTH IN MILES
-  TURNBACK BOROUGH STREET
-  BOROUGH ALLEY
-  OTHER ROAD
-  RAILROAD
-  STATE BOUNDARY
-  COUNTY BOUNDARY
-  TOWNSHIP BOUNDARY
-  CITY BOUNDARY
-  BOROUGH BOUNDARY
-  MUNICIPAL BUILDING
-  SPLIT MILEAGE BETWEEN MUNICIPALITIES
-  SCHOOL, COLLEGE OR UNIVERSITY
-  POINT OF INTEREST



- BARN ST
- BLANCO RD
- CEMETERY ST
- CENTER AV
- CHURCH ST
- COWANSHANNOCK AV
- DIANE DR
- FIRST ST
- GOURLEY ST
- GROVE ST
- HICKORY ST
- HOLLOW RD
- KIME RD
- KNOLLWOOD DR
- KNOLLWOOD DR EXT
- LINE ST
- LOCUST ST
- MAIN ST
- MAPLE ST
- MEADOW ST
- MILL ST
- PARKWOOD DR
- SCHLEMMER RD
- SCHLEMMER SOUTH RD
- SCHOOL ST
- SUNSET ST
- WATER ST



RURAL VALLEY BOROUGH

ARMSTRONG COUNTY

PREPARED BY THE
PENNSYLVANIA DEPARTMENT OF TRANSPORTATION

BUREAU OF PLANNING AND RESEARCH
GEOGRAPHIC INFORMATION DIVISION

IN COOPERATION WITH THE
U.S. DEPARTMENT OF TRANSPORTATION
FEDERAL HIGHWAY ADMINISTRATION

AND
MUNICIPAL SERVICES DISTRICT 10-0
MUNICIPAL CODE 03 414

REVISED PER FORM 990 DATED 10-28-15

