
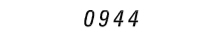
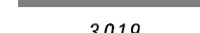
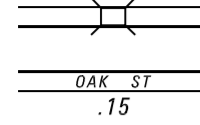







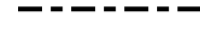




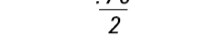
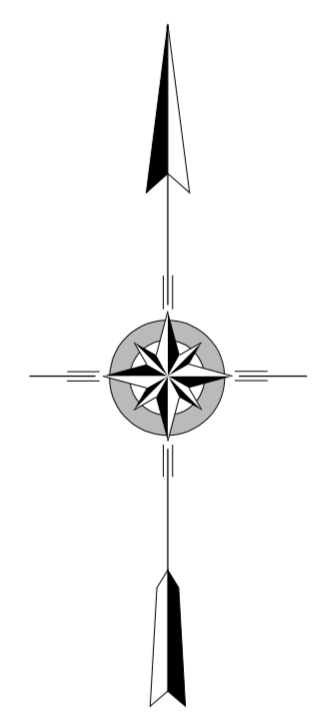
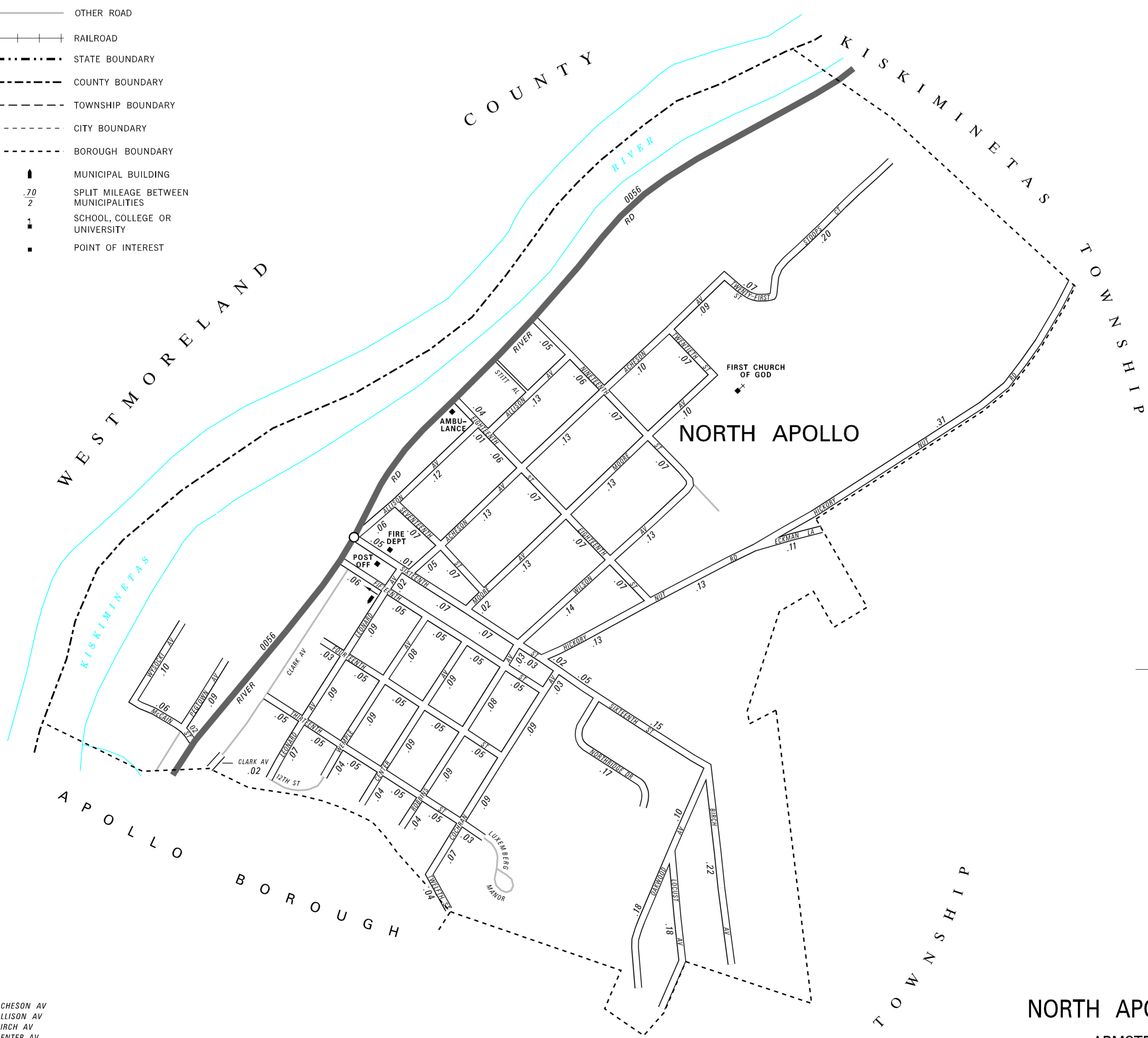


LEGEND

POPULATION 1,426
(2000 Census)

TOTAL MILES
Borough Road System 6.81
State Highway System 1.08
Total 7.89

-  LIMITED ACCESS HIGHWAY
-  STATE ROUTE AND NUMBER
-  STATE MAINTAINED BRIDGE ON BOROUGH STREET
-  BOROUGH STREET NAME AND SEGMENT LENGTH IN MILES
-  TURNBACK BOROUGH STREET
-  BOROUGH ALLEY
-  OTHER ROAD
-  RAILROAD
-  STATE BOUNDARY
-  COUNTY BOUNDARY
-  TOWNSHIP BOUNDARY
-  CITY BOUNDARY
-  BOROUGH BOUNDARY
-  MUNICIPAL BUILDING
-  SPLIT MILEAGE BETWEEN MUNICIPALITIES
-  SCHOOL, COLLEGE OR UNIVERSITY
-  POINT OF INTEREST



- ACHESON AV
- ALLISON AV
- BIRCH AV
- CENTER AV
- CLARK AV
- COCHRAN AV
- ECKMAN LA
- EIGHTEENTH ST
- FIFTEENTH ST
- FOURTEENTH ST
- HICKORY NUT RD
- LEONARD AV
- LOCUST AV
- MCCAIN ST
- MOORE AV
- NINETEENTH ST
- NORTHRIDGE DR
- OAKWOOD AV
- PEGTOWN AV
- ROBBINS AV
- SEVENTEENTH ST
- SIXTEENTH ST
- STOODS CT
- THIRTEENTH ST
- TWELFTH ST
- TWENTYFIRST ST
- WEMPLE AV
- WILSON AV
- WYSOCKI AV

NORTH APOLLO BOROUGH

ARMSTRONG COUNTY

PREPARED BY THE
PENNSYLVANIA DEPARTMENT OF TRANSPORTATION

BUREAU OF PLANNING AND RESEARCH
GEOGRAPHIC INFORMATION DIVISION

IN COOPERATION WITH THE
U.S. DEPARTMENT OF TRANSPORTATION
FEDERAL HIGHWAY ADMINISTRATION

AND
MUNICIPAL SERVICES DISTRICT 10-0

MUNICIPAL CODE 03 412

REVISED PER FORM 990 DATED 10-9-07

